

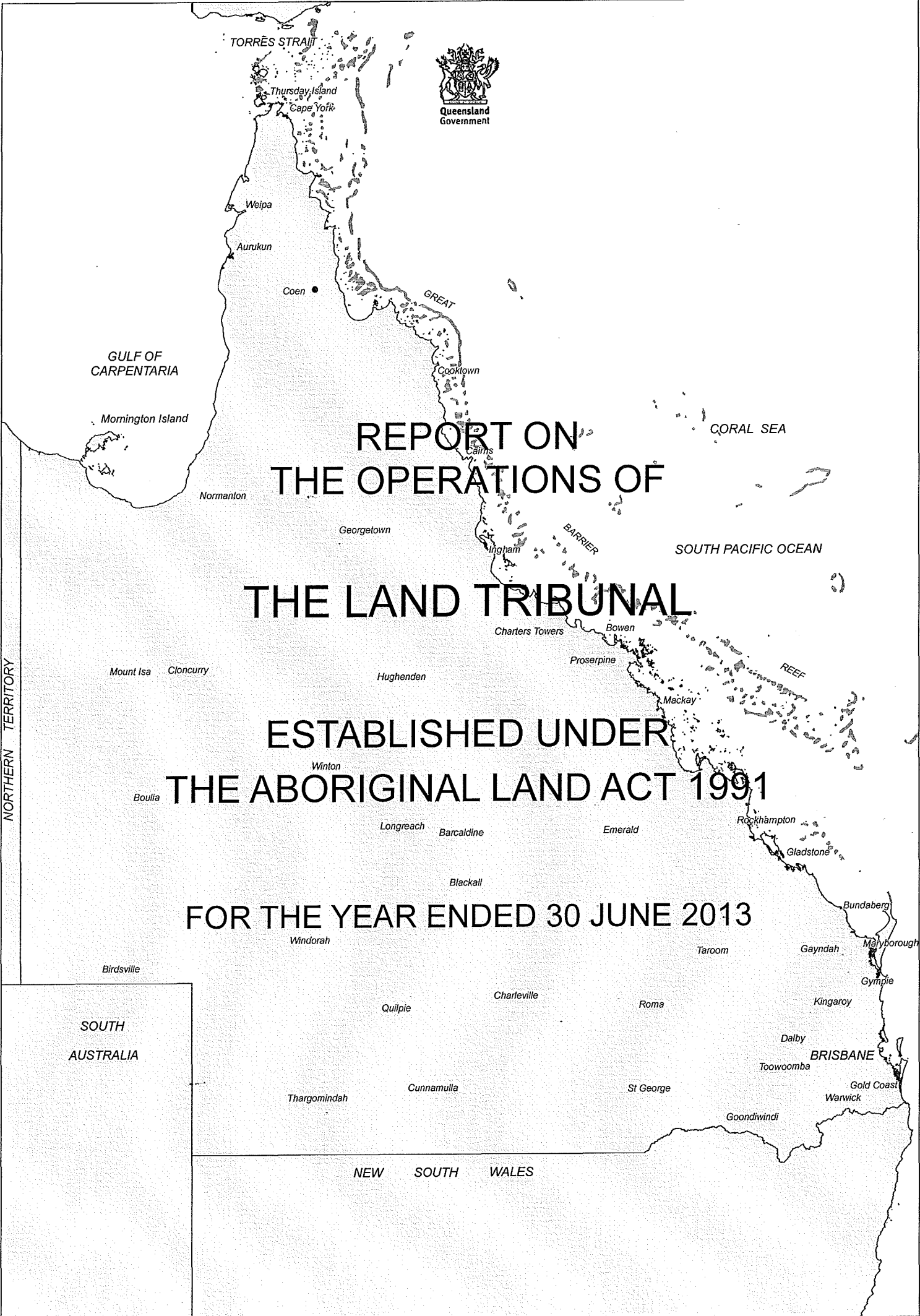


REPORT ON THE OPERATIONS OF

THE LAND TRIBUNAL

ESTABLISHED UNDER THE ABORIGINAL LAND ACT 1991

FOR THE YEAR ENDED 30 JUNE 2013



NORTHERN TERRITORY

SOUTH AUSTRALIA

NEW SOUTH WALES

(page intentionally blank)



ABORIGINAL LAND TRIBUNAL QUEENSLAND

25 October 2013

The Honourable Andrew Cripps MP
Minister for Natural Resources and Mines
PO Box 15216
CITY EAST QLD 4002

Dear Minister

As required by s.245 of the *Aboriginal Land Act 1991*, I present my report on the operations of the Aboriginal Land Tribunal for the year ended 30 June 2013.

Yours sincerely

A handwritten signature in cursive script that reads 'Carmel MacDonald'.

Carmel MacDonald
Chairperson

(page intentionally blank)

**REPORT ON
THE OPERATIONS OF
THE LAND TRIBUNAL
ESTABLISHED UNDER**

THE ABORIGINAL LAND ACT 1991

FOR THE YEAR ENDED 30 JUNE 2013

(page intentionally blank)

Table of Contents

Report of the Land Tribunal established under the *Aboriginal Land Act 1991*

	Paragraph
I INTRODUCTION	1 - 2
II THE LAND TRIBUNAL	3
(a) Membership	4 - 9
(b) Functions	10 - 13
(c) Land claim procedures	14 - 15
III LAND CLAIMS	
(a) Claimable land and land claims	16 - 18
(b) Tribunal Proceedings	19 - 24
(c) Land claim reports	25
(d) Sale of land claim reports	26 - 27
(e) Status of claims determined by the Land Tribunal	28 - 30
(f) Status of all land claims	31
IV LEGISLATION	32 - 33
V ADMINISTRATIVE MATTERS	
(a) Staff	34
(b) Relationship with the Land Court	35
(c) Administrative arrangements	36 - 37
(d) Budget	38 - 39
(e) Accommodation	40 - 41
VI CONCLUDING REMARKS	42
Claimant and locality identification	Annexure A
Advertising venues, parties and hearing dates	Annexure B

(page intentionally blank)

**REPORT ON THE OPERATIONS OF THE
LAND TRIBUNAL ESTABLISHED UNDER THE
ABORIGINAL LAND ACT 1991
FOR THE YEAR ENDED 30 JUNE 2013**

I INTRODUCTION

1. This is the twenty-second annual report on the operations of the Land Tribunal established under the *Aboriginal Land Act 1991*. The report covers the period from 1 July 2012 to 30 June 2013.
2. The report deals with the membership of the Land Tribunal, land claim proceedings during this year, the status of all claims received by the Tribunal to date, an overview of aspects of the operation of the *Aboriginal Land Act 1991* and various administrative matters.

II THE LAND TRIBUNAL

3. The Tribunal was established on 21 December 1991, the date of commencement of the *Aboriginal Land Act 1991*.

(a) Membership

4. The *Aboriginal Land Act 1991* (the Act) provides for the establishment of a Land Tribunal comprising:
 - (a) a Chairperson, who is appointed on a part-time or full-time basis;
 - (b) such number of Deputy Chairpersons as are appointed on a part-time basis; and
 - (c) such other Members as are appointed on a part-time basis.
5. The Chairperson and each Deputy Chairperson is a presiding Member of the Tribunal. Each presiding Member is a lawyer.
6. Each non-presiding Member must:

- (a) have, in the opinion of the Governor in Council, suitable knowledge of Aboriginal people or Aboriginal tradition; or
 - (b) have had experience, for not less than 5 years, at a high level in industry, commerce, public administration, industrial relations, the practice of a profession or the service of a government or an authority of a government.
7. By notice dated 17 August 2012, and published in the Queensland Government Gazette on 17 August 2012, the Governor in Council reappointed me, Carmel Anne Catherine MacDonald, as the part-time Chairperson of the Land Tribunal established under the *Aboriginal Land Act 1991* for a term of two years from 17 August 2012 to 16 August 2014. I was appointed as a full-time Member of the Land Court for a term of 15 years from 30 July 2001 and as President of the Court from 1 August 2008 for the balance of my term as a Member.
8. By notice dated 17 August 2012, and published in the Government Gazette on 17 August 2012, Mark Douglas Evans was appointed as a part-time Deputy Chairperson of the Land Tribunal from 17 August 2012 to 16 August 2014.
9. There were no persons appointed as Members of the Tribunal during the year under review.

(b) Functions

10. Until 22 December 2006, the Land Tribunal received claims made by groups of Aboriginal people to areas of claimable land. No new claims have been received by the Land Tribunal since that date because of the operation of s.60 of the Act (previously s.48) which provides that claims must be made under the Act not later than 15 years after the commencement of the Act.
11. Further, as explained in the seventeenth annual report, the introduction of s.176 (previously numbered s.83L) into the Act in 2007 had the effect that, with the exception of the Aboriginal land claims to Boodjamulla (Lawn Hill) National Park and Ngalba Bulal (Cedar Bay) National Park, all other land claim proceedings before the Tribunal as at 2 November 2007 ended and the Tribunal has no further function to perform in respect of those claims.
12. On 14 May 2013, the *Cape York Peninsula Heritage Act 2007* was amended by the *Land, Water and Other Legislation Amendment Act 2013* to refer to a new map which effectively redefined the Cape York Peninsula Region to include the Ngalba Bulal (Cedar Bay) National Park. As a result, by virtue of the operation of s.176, of the *Aboriginal Land Act 1991*, the Ngalba Bulal (Cedar Bay) National Park stopped being claimable land and the land claim proceedings with respect to it ended.
13. The Tribunal has an ongoing function to hear the claim to Boodjamulla (Lawn Hill) National Park and to report to the Minister for Natural Resources and Mines in relation to that claim.

(c) Land claim procedures

14. Previous annual reports have discussed a number of matters relating to land claim procedures, including parties to land claim proceedings, representation of parties, the location of land claim hearings, group evidence, restriction of evidence, and the recording of proceedings. Further information about procedures is found in land claim reports. It is not necessary to repeat what was said in those reports.
15. The Tribunal's Practice Directions were published in the 1992 Annual Report and have not been amended in any substantial way. They are available from the registry upon request.

III LAND CLAIMS

(a) Claimable land and land claims

16. Sixty claims were referred to the Tribunal up to and including 22 December 2006.

National Parks	30
Unallocated State land	27
Tidal land within National Parks	2
Former Aboriginal reserve	1

17. A table giving details of the land claimed and the claimants is Annexure A to this report.
18. A table setting out the details of advertising and exhibition of each land claim application, the parties, hearing and report information, Ministerial decisions and land granted, is Annexure B to this report.

(b) Tribunal Proceedings

19. No land claim hearings have been conducted by the Tribunal in the year under review.
20. *Simpson Desert National Park proceedings*: On 27 September 2012, Queensland South Native Title Services Limited applied under s.225(2) and (3) of the *Aboriginal Land Act 1991* seeking a variation of orders previously made by the former Chairperson of the Land Tribunal, to restrict access to and publication of

certain transcripts and exhibits in the proceedings. The hearing of the claim had taken place in December 1993 and the Tribunal's report and recommendations were given to the Minister in December 1994.

21. The applicant sought directions as to service of the application and the parties to be heard.
22. Deputy Chairperson Evans held that the Tribunal has jurisdiction to vary or revoke suppression orders. He ordered that the earlier suppression orders be varied to permit the applicant, by its legal representatives, to inspect certain restricted exhibits and the restricted parts of the transcript, for the limited purpose of identifying the claimants and those who gave evidence recorded in the restricted part of the transcript. This was for the purpose only of serving those persons or their successors or representatives with the application and supporting affidavits. The Deputy Chairperson also ordered that the applicant was not to use the restricted exhibits or restricted transcript for any other purpose. The applicant was directed to serve each of the persons who may be affected by the making of the orders sought by the applicant in the application filed 27 September 2012, or their successors (if dead) or representatives, with the application and supporting material.
23. *Mangkalba section of Ngalba Bulal (Cedar Bay) National Park proceedings*: On 5 February 2013, a directions hearing was conducted in respect of the land claim proceedings relating to part of the Ngalba Bulal (Cedar Bay) National Park. Subsequently, in May 2013, the national park was included in the Cape York Peninsula Region under the provisions of the *Cape York Peninsula Heritage Act 2007*. As a result, the land claim proceedings before the Tribunal were deemed to have ended by virtue of s.176(2)(c) of the *Aboriginal Land Act 1991*.
24. *Boodjamulla (Lawn Hill) proceedings*: Directions hearings were held by the Chairperson in these matters on 15 March, 15 May and 31 May 2013. Progress has been slow, particularly because one of the claimant groups is no longer legally represented, but the Chairperson is seeking to move the proceedings towards a hearing as soon as possible.

(c) Land claim reports

25. There have been no new publications of Aboriginal land claim reports.

(d) Sale of land claim reports

26. The following reports produced by the Tribunal were available for sale during the year covered by this report:

1. *Aboriginal Land Claims to Cape Melville National Park, Flinders Group National Park, Clack Island National Park and nearby Islands (Cape Melville Report)*

(AB92-002, AB92-003, AB92-004, AB92-005, AB92-006, AB92-007, AB92-008, AB92-009, and AB92-013)

2. *Aboriginal Land Claim to Simpson Desert National Park*

(AB92-012)

3. *Aboriginal Land Claims to vacant State land in the vicinity of Birthday Mountain*

(AB92-011)

4. *Aboriginal Land Claim to available State land near Helenvale: Wunbuwarra - Banana Creek (Wunbuwarra - Banana Creek Report)*

(AB93-003)

5. *Aboriginal Land Claim to Lakefield National Park and Lakefield National Park tidal lands (Lakefield Report)*

(AB93-001 and AB94-004)

6. *Aboriginal Land Claim to Cliff Islands National Park*

(AB93-002)

7. *Aboriginal Land Claim to Ten Islands near Cape Grenville: The Wuthathi Claim (Ten Islands Report)*

(AB94-001)

8. *Aboriginal Land Claim to Iron Range National Park*

(AB96-002)

9. *Aboriginal Land Claims to Mungkan Kandju National Park, Eastern part of Mungkan Kandju National Park and Unallocated State Land near Lochinvar Pastoral Holding (Mungkan Kandju Report)*

(AB94-003, AB96-007 and AB96-008)

10. *Aboriginal Land Claim to Mitchell-Alice Rivers National Park*

(AB96-003)

11. *Aboriginal Land Claim to Starcke National Park*

(AB2000-01)

27. The printed reports can be purchased from:

Land Tribunal
Level 8/363 George Street
or
GPO Box 5266
BRISBANE QLD 4001

Phone: 07 3247 9268
Fax: 07 3247 4635

(e) Status of claims determined by the Land Tribunal

28. At the date of this report, the Land Tribunal had recommended the grant of freehold title in respect of each of the claims about which it had presented reports. The Minister has accepted the Tribunal's recommendations in relation to every report so far provided.
29. There were no grants of successfully claimed land in the reporting period¹.
30. Section 177 of the *Aboriginal Land Act 1991* was amended by the *Land, Water and Other Legislation Amendment Act 2013* to include the Starke National Park as transferable land. The Explanatory Notes to the amendment explain that this will enable Starke National Park and three nearby parks which are already transferable land to be transferred to the same Aboriginal landholding body. This will in turn streamline the conversion of these parks to national parks (Cape York Peninsula Aboriginal land), which will be managed jointly by the Aboriginal Traditional Owners and the Queensland Government². In December 2006, the Land Tribunal had presented its report on the land claim to Starke National Park and made recommendations to the Minister for the grant of that land.

(f) Status of all land claims

31. The following Table (pages 8 and 9) and Maps (pages 10 and 11) set out the status and location of all land claims as at 30 June 2013.

¹ Information supplied by the Department of Natural Resources and Mines, July 2013.


² Explanatory Notes to the *Land, Water and Other Legislation Amendment Bill 2013*, p.6.

<u>No</u>	<u>Reference</u>	<u>Name of Claim</u>	<u>Status</u>
1.	AB92-001	Aurukun USL (Ward River)	Proceeding terminated by operation of s.176(2)(c) of the Act.
2.	AB92-002	Cape Melville National Park	Hearing complete, Report to Minister
3.	AB92-003	Flinders Group National Park	Hearing complete, Report to Minister
4.	AB92-004	Clack Island National Park	Hearing complete, Report to Minister
5.	AB92-005	Rocky Point USL	Hearing complete, Report to Minister
6.	AB92-006	Boulder Rock USL	Hearing complete, Report to Minister
7.	AB92-007	Cape Rock USL	Hearing complete, Report to Minister
8.	AB92-008	Hales Island USL	Hearing complete, Report to Minister
9.	AB92-009	Wedge Rocks USL	Hearing complete, Report to Minister
10.	AB92-010	Peppan Reserve	Withdrawn
11.	AB92-011	Birthday Mountain USL	Land granted 25 November 1997.
12.	AB92-012	Simpson Desert National Park	Hearing complete, Report to Minister
13.	AB92-013	North Barrow Island USL	Hearing complete, Report to Minister
14.	AB93-001	Lakefield National Park	Part of land granted 2 June 2010. Remaining land granted 22 June 2011.
15.	AB93-002	Cliff Islands National Park	Part of land granted 29 April 2010.
16.	AB93-003	Wunbuwarra-Banana Creek USL	Land granted 22 June 2010.
17.	AB94-001	Ten Islands – Cape Grenville USL	Land granted 21 September 2000.
18.	AB94-002	Jardine River National Park	Proceeding terminated by operation of s.176(2)(c) of the Act.
19.	AB94-003	Mungkan Kandju National Park	Land granted 22 May 2012.
20.	AB94-004	Lakefield National Park tidal lands	Land granted 22 June 2011.
21.	AB94-005	Cape Melville National Park tidal lands	Proceeding terminated by operation of s.176(2)(c) of the Act.
22.	AB94-006	Birthday Mountain USL	Land granted 25 November 1997.
23.	AB94-007	East Rokeby National Park	Withdrawn
24.	AB96-001	Boodjamulla (Lawn Hill) National Park (claim 1)	Not heard
25.	AB96-002	Iron Range National Park	Land granted 28 July 2011.
26.	AB96-003	Mitchell-Alice Rivers National Park	Land granted 23 October 2009.
27.	AB96-004	Mount Webb National Park	Proceeding terminated by operation of s.176(2)(c) of the Act.
28.	AB96-005	Boodjamulla (Lawn Hill) National Park (claim 2)	Withdrawn
29.	AB96-006	Morris and Ellis Islands USL	Proceeding terminated by operation of s.176(2)(c) of the Act.
30.	AB96-007	Lot 1 on Plan ABL4, Coen USL	Land granted 22 June 2011.
31.	AB96-008	Eastern part of Mungkan Kandju National Park	Land granted 22 May 2012.
32.	AB96-009	Area B in Lot 4 on Plan NPW531 being part of Cape Melville National Park	Proceeding terminated by operation of s.176(2)(c) of the Act.
33.	AB96-010	Part of Boodjamulla (Lawn Hill) National Park (claim 3)	Withdrawn
34.	AB96-011	Boodjamulla (Lawn Hill) National Park (claim 4)	Consolidated with claim 1
35.	AB96-012	Boodjamulla (Lawn Hill) National Park (claim 5)	Consolidated with claim 1
36.	AB97-001	Night Island USL	Proceeding terminated by operation of s.176(2)(c) of the Act.
37.	AB97-002	Part of Ngalba Bulal (Cedar Bay) National Park	Proceeding terminated by operation of s.176(2)(c) of the Act.

38.	AB98-001	Boodjamulla (Lawn Hill) National Park (claim 6)	Not heard
39.	AB00-01	Starcke National Park	Hearing complete, Report to Minister.
40.	AB03-01	Boodjamulla (Lawn Hill) National Park (claim 7)	Not heard
41.	AB05-01	Boodjamulla (Lawn Hill) National Park (claim 8)	Not heard
42.	AB06-001	Arnold Islets	Proceeding terminated by operation of s.176(2)(c) of the Act.
43.	AB06-002	Tern Island	Proceeding terminated by operation of s.176(2)(c) of the Act.
44.	AB06-003	Thomson Islet	Proceeding terminated by operation of s.176(2)(c) of the Act.
45.	AB06-004	Flying Fox Island	Proceeding terminated by operation of s.176(2)(c) of the Act.
46.	AB06-005	Low Wooded Island	Proceeding terminated by operation of s.176(2)(c) of the Act.
47.	AB06-006	North Direction Island	Proceeding terminated by operation of s.176(2)(c) of the Act.
48.	AB06-007	South Direction Island	Proceeding terminated by operation of s.176(2)(c) of the Act.
49.	AB06-008	Watson Island	Proceeding terminated by operation of s.176(2)(c) of the Act.
50.	AB06-009	USL adjacent to Mungkan Kandju National Park	Proceeding terminated by operation of s.176(2)(c) of the Act.
51.	AB06-010	Unnamed Island – part of Turtle Group National Park	Proceeding terminated by operation of s.176(2)(c) of the Act.
52.	AB06-011	Pigeon Island USL	Proceeding terminated by operation of s.176(2)(c) of the Act.
53.	AB06-012	Forbes Islands National Park	Proceeding terminated by operation of s.176(2)(c) of the Act.
54.	AB06-013	Part of Iron Range National Park	Proceeding terminated by operation of s.176(2)(c) of the Act.
55.	AB06-014	King Island being part of Flinders Group National Park	Proceeding terminated by operation of s.176(2)(c) of the Act.
56.	AB06-015	Part of Cape Melville National Park	Proceeding terminated by operation of s.176(2)(c) of the Act.
57.	AB06-016	Part of Lakefield National Park	Proceeding terminated by operation of s.176(2)(c) of the Act.
58.	AB06-017	Low Wooded Island	Proceeding terminated by operation of s.176(2)(c) of the Act.
59.	AB06-018	North Direction Island	Proceeding terminated by operation of s.176(2)(c) of the Act.
60.	AB06-019	South Direction Island	Proceeding terminated by operation of s.176(2)(c) of the Act.



LAND CLAIMS RECEIVED PRIOR TO DECEMBER, 2006

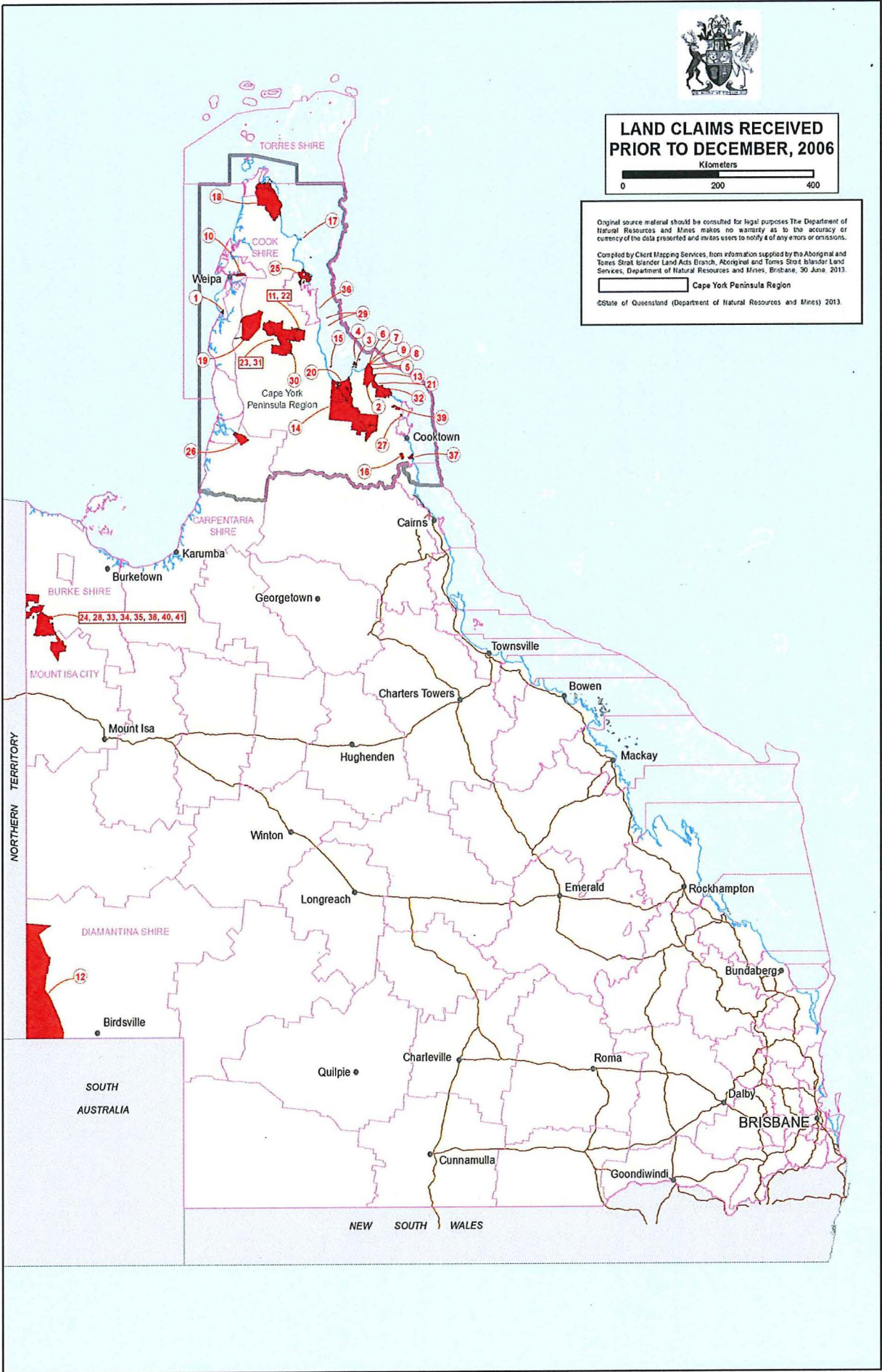


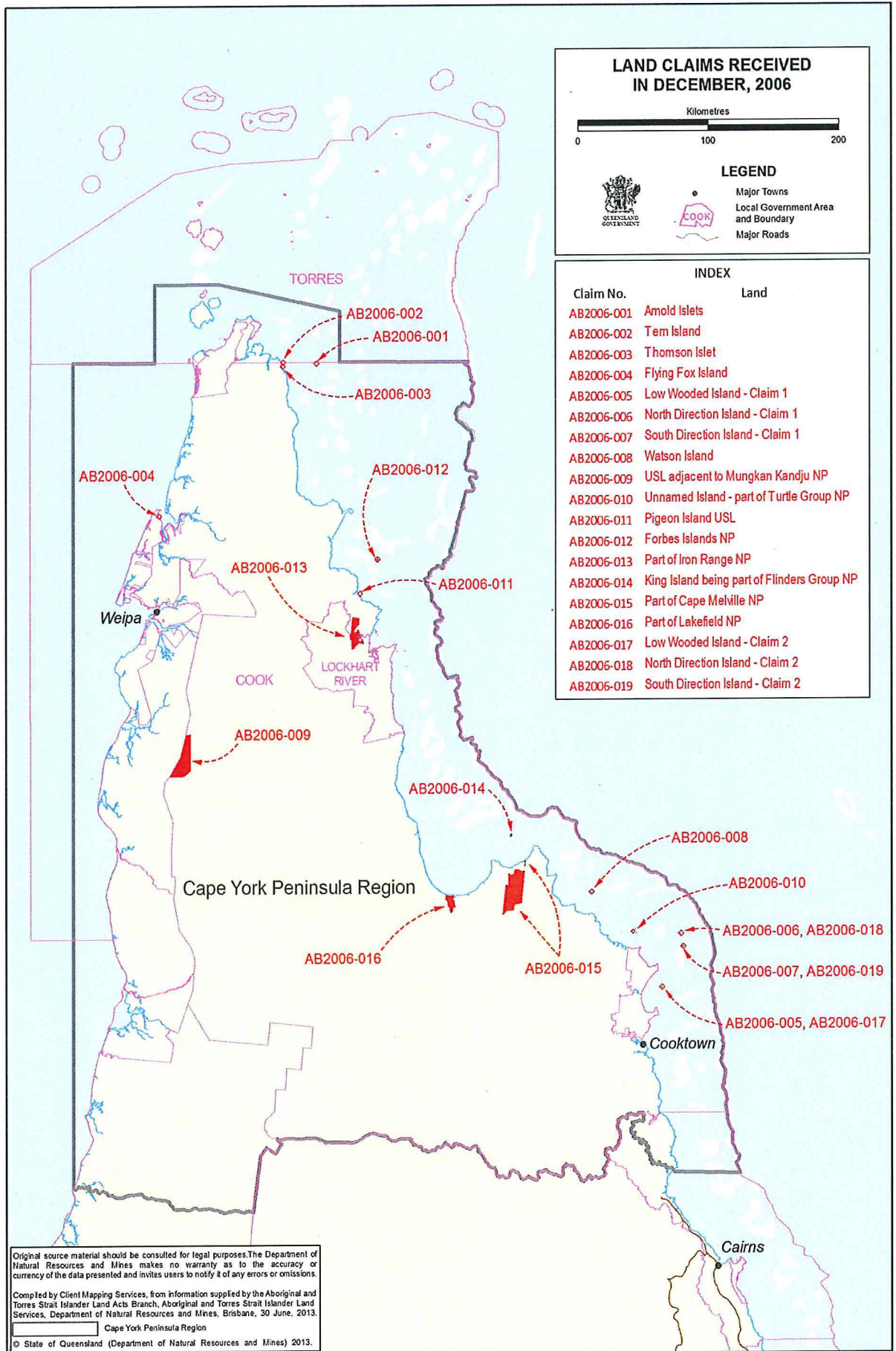
Original source material should be consulted for legal purposes. The Department of Natural Resources and Mines makes no warranty as to the accuracy or currency of the data presented and invites users to notify it of any errors or omissions.

Compiled by Chord Mapping Services, from information supplied by the Aboriginal and Torres Strait Islander Land Acts Branch, Aboriginal and Torres Strait Islander Land Services, Department of Natural Resources and Mines, Brisbane, 30 June 2013.

Cape York Peninsula Region

©State of Queensland (Department of Natural Resources and Mines) 2013.





IV LEGISLATION

32. As at 30 June 2013, the current reprint of the *Aboriginal Land Act 1991* included amendments in force as at 14 May 2013.
33. During the reporting period, the *Aboriginal Land Act 1991* was amended by the following legislation –
- (i) the *Aboriginal and Torres Strait Islander Land Holding Act 2013* (No. 2 of 2013). These amendments did not affect the claims process.
 - (ii) the *Land, Water and Other Legislation Amendment Act 2013* (No. 23 of 2013). Section 177 of the *Aboriginal Land Act 1991* was amended to include the Starke National Park as transferable land. The effect of that amendment is explained at paragraph 30 above.

V ADMINISTRATIVE MATTERS

(a) Staff

34. The part-time staff of the Land Tribunal comprises the Senior Deputy Registrar (Mr Jeff Hobson) and an Executive Assistant (Ms Glenda Jones). Those officers also serve the Land Court. I thank them for their assistance and support.

(b) Relationship with the Land Court

35. During the year covered by this report, I presided over numerous hearings in the Land Court and sat as a Member of the Land Appeal Court.

(c) Administrative arrangements

36. As at 30 June 2013, the following Administrative Arrangements were in place in respect of the *Aboriginal Land Act 1991* pursuant to the *Administrative Arrangements Order (No. 4) 2012*:

the Treasurer and Minister for Trade is responsible for administering Part 7 of the Act to the extent that it is relevant to royalties;

the Attorney-General and Minister for Justice is responsible for administering sections 50 to 62; Part 8; sections 134 and 138 as they apply to the provisions of the Act administered by the Minister;

the Minister for Natural Resources and Mines is responsible for administering the Act, except to the extent administered by the Treasurer and Minister for Trade and the Attorney-General and Minister for Justice.

37. Pursuant to the above arrangements, the Tribunal is to report annually on its operations to the Minister for Natural Resources and Mines and also provide reports on land claims to that Minister.

(d) Budget

38. The Tribunal and the Land Court form part of the Justice Services Division of the Department of Justice and Attorney-General. The Tribunal and the Land Court share accommodation.

39. The Tribunal's costs for the financial year in question were \$12,635.

(e) Accommodation


40. The registry of the Land Tribunal is located at level 8 of the Brisbane Magistrates Court building, 363 George Street, Brisbane.

41. The postal address, phone and fax numbers for the Tribunal are:

GPO Box 5266
BRISBANE QLD 4001
Phone: (07) 3247 9268
Fax: (07) 3247 4635

VI CONCLUDING REMARKS

42. I take this opportunity to thank my colleagues at the Land Court and the registry staff of the Land Court for their support.



ANNEXURE A

CLAIMANT AND LOCALITY IDENTIFICATION

REFERENCE	DATE RECEIVED IN TRIBUNAL	CLAIMANTS	DESCRIPTION OF LAND, LOCALITY AND AREA
AB 92-001 AURUKUN USL (WARD RIVER)	25 MAY 1992	C OWOKRAN, A WOOLLA, A MOON AND OTHERS	APPROX 2,080 HA OF STATE LAND SITUATED ABOUT 13KM NORTH OF AURUKUN
AB 92-002 CAPE MELVILLE NP	29 MAY 1992	T FLINDERS, H ROOTSEY, L ROOTSEY, A HART, B MCGREEN, R HART, J HART, G MONAGHAN AND B HART	APPROX 36,000 HA BEING NATIONAL PARK 4 (NP4 MELVILLE) SITUATED AT CAPE MELVILLE AND CAPE BOWEN
AB 92-003 FLINDERS GROUP NP	30 JULY 1992	AS ABOVE	APPROX 2,960 HA BEING NATIONAL PARK 3 MACLEAR (FLINDERS GROUP) SITUATED IN THE VICINITY OF CAPE MELVILLE
AB 92-004 CLACK ISLAND NP	30 JULY 1993	AS ABOVE	APPROX 14.7 HA BEING NATIONAL PARK 16 MACLEAR (CLACK ISLAND) SITUATED IN THE VICINITY OF CAPE MELVILLE
AB 92-005 ROCKY POINT USL	14 AUGUST 1992	AS ABOVE	APPROX 3.3 HA BEING ROCKY POINT ISLAND SITUATED IN THE VICINITY OF CAPE MELVILLE - NATIONAL PARK 4
AB 92-006 BOULDER ROCK USL	14 AUGUST 1992	AS ABOVE	APPROX 3.87 HA BEING BOULDER ROCK SITUATED IN THE VICINITY OF CAPE MELVILLE - NATIONAL PARK 4
AB 92-007 CAPE ROCK USL	14 AUGUST 1992	AS ABOVE	APPROX 4.01 HA BEING CAPE ROCK SITUATED IN THE VICINITY OF CAPE MELVILLE - NATIONAL PARK 4

REFERENCE	DATE RECEIVED IN TRIBUNAL	CLAIMANTS	DESCRIPTION OF LAND, LOCALITY AND AREA
AB 92-008 HALES ISLAND USL	14 AUGUST 1992	AS ABOVE	APPROX 2.25 HA BEING HALES ISLAND SITUATED IN THE VICINITY OF CAPE MELVILLE - NATIONAL PARK 4
AB 92-009 WEDGE ROCKS USL	14 AUGUST 1992	AS ABOVE	APPROX 2.16 HA BEING WEDGE ROCK SITUATED IN THE VICINITY OF CAPE MELVILLE - NATIONAL PARK 4
AB 92-010 PEPPAN RESERVE	11 SEPTEMBER 1992	THE DESCENDANTS OF H BILLY, RB COCONUT, BLOWHARD, T WEIPA AND OTHERS	APPROX 7,140 HA FORMERLY PEPPAN RESERVE SITUATED ABOUT 15KM NORTH - EAST OF THE WEIPA COMMUNITY (NAPRANUM)
AB 92-011 BIRTHDAY MOUNTAIN USL	15 SEPTEMBER 1992	THE DESCENDANTS OF ALICK NIGER (DECEASED) INCLUDING HIS SONS T CREEK AND GRANDCHILDREN ALLAN CREEK, ANN CREEK, JENNIFER CREEK, PATRICIA CREEK, JAMES CREEK AND DONNA CREEK (DECEASED)	APPROX 2,386 HA SITUATED ABOUT 42KM NORTH OF COEN, ADJOINING THE NORTHERN BOUNDARY OF ROKEBY NATIONAL PARK AND IN THE VICINITY OF BIRTHDAY MOUNTAIN (SEE ALSO AB 94-006)
AB 92-012 SIMPSON DESERT NP	30 SEPTEMBER 1992	PEOPLE OF WANGKANGURRU AND WANGKAMADLA DESCENT	APPROX 1,012,000 HA BEING NATIONAL PARK 1 (NP 1 ABOUKIR) KNOWN AS THE SIMPSON DESERT NATIONAL PARK
AB 92-013 NORTH BARROW ISLAND USL	24 DECEMBER 1992	A FLINDERS, H ROOTSEY, L ROOTSEY, A HART, B MCGREEN, R HART, J HART, G MONAGHAN, B HART	APPROX 8.63 HA KNOWN AS NORTH BARROW ISLAND SITUATED NORTH OF BARROW POINT NEAR CAPE MELVILLE NATIONAL PARK
AB 93-001 LAKEFIELD NP	10 MAY 1993	G MUSGRAVE, MCGINTY SALT AND SUNLIGHT BASSINI ON BEHALF OF CLAIMANT GROUP	APPROX 537,000 HA BEING NATIONAL PARK 10 (NP 10 ALTANDI) KNOWN AS LAKEFIELD NATIONAL PARK
AB 93-002 CLIFF ISLANDS NP	13 MAY 1993	THE YINTJINGGA ABORIGINAL LAND TRUST, WITH AND ON BEHALF OF THE MEMBERS OF THE MORROBOLAM CLAN AND THEIR DESCENDANTS	APPROX 42.9 HA DESCRIBED AS NATIONAL PARK 16 (NP 16 BALCLUTHA) KNOWN AS CLIFF ISLANDS NATIONAL PARK

REFERENCE	DATE RECEIVED IN TRIBUNAL	CLAIMANTS	DESCRIPTION OF LAND, LOCALITY AND AREA
AB 93-003 WUNBUWARRA- BANANA CREEK USL	22 NOVEMBER 1993	KUKU NYUNGKUL PEOPLE	APPROX 6,220 HA ADJACENT ON ITS EASTERN BOUNDARY TO TIMBER RESERVE TR 165 AND SITUATED ABOUT 11.7KM SOUTH WEST OF HELENSVALE
AB 94-001 TEN ISLANDS NEAR CAPE GRENVILLE USL	4 JANUARY 1994	WUTHATHI PEOPLE	APPROX 56.7 HA BEING TEN ISLANDS SITUATED AT ROUND POINT, COCKBURN REEF, INDIAN BAY AND MARGARET BAY (NAMELY RODNEY ISLAND, MANLEY ISLAND, PIG ISLAND, BOOTIE ISLAND, SUNDAY ISLAND, ETHEL ISLET AND FOUR UNNAMED ISLANDS) ALL BEING IN THE VICINITY OF CAPE GRENVILLE, NORTH QUEENSLAND
AB 94-002 JARDINE RIVER NP	9 FEBRUARY 1994	ATAMBAYA, ANGGAMURTHI, YADHAYKENU AND GUDANG PEOPLES	APPROX 237,000 HA BEING NATIONAL PARK 26 (NP 26 AMORY) KNOWN AS JARDINE RIVER NATIONAL PARK SITUATED AT THE NORTHERN TIP OF CAPE YORK PENINSULA
AB 94-003 ARCHER BEND NP PART ROKEBY NP (NOW KNOWN AS MUNGKAN KANDJU NP)	1 MARCH 1994 SEE ORDER OF LAND TRIBUNAL TO AMEND DATED 02/06/97	MUNGKAN AND WIK OMPOM PEOPLE WITH TRADITIONAL AFFILIATIONS AND HISTORICAL ASSOCIATIONS TO THE LAND CLAIMED, INCLUDING, BUT NOT LIMITED TO, THE DESCENDANTS OF SHORT CHARLIE, JIMMY LAWRENCE AND GEORGE BRODY AND HIS SIBLINGS	APPROX 166,000 HA BEING NATIONAL PARK 3 (NP 3 META, METHUEN, MONSON) KNOWN AS ARCHER BEND NATIONAL PARK* APPROX 145,500 HA BEING THE WESTERN PART OF NATIONAL PARK 22 (NP 22 NORTON, VARDON, EALING) KNOWN AS ROKEBY NATIONAL PARK* *NB: THESE PARKS HAVE BEEN AMALGAMATED AND ARE NOW KNOWN AS MUNGKAN KANDJU NATIONAL PARK
AB 94-004 LAKEFIELD NP TIDAL LANDS	17 MARCH 1994	MBARRUKARRAW, MBAMBIRABIRRAW, MORROBOLOM, BIGHURRNGGUDNH AND ANGAWTIMAKA CLANS	APPROX 44.4 HA DESCRIBED AS LOT 285 ON PLAN C157365, HELD IN THE DEPARTMENT OF LANDS, BRISBANE AN AREA OF CLOSED ROAD ON PLAN NPW 452, HELD IN THE QUEENSLAND PARKS AND WILDLIFE SERVICES, BRISBANE TIDAL LANDS IN LAKEFIELD NATIONAL PARK (AREA UNKNOWN)

REFERENCE	DATE RECEIVED IN TRIBUNAL	CLAIMANTS	DESCRIPTION OF LAND, LOCALITY AND AREA
AB 94-005 CAPE MELVILLE NP TIDAL LANDS	18 APRIL 1994	ANTHONY FLINDERS, HELEN ROOTSEY, LENNY ROOTSEY, ALAN HART, MITCHELL MCGREEN, JIMMY HART, GEORGE MONAGHAN, BERNARD HART ON BEHALF OF THEMSELVES AND THEIR CLAN GROUPS	TIDAL LAND IN NATIONAL PARK 4 (NP 4 MELVILLE) KNOWN AS CAPE MELVILLE NATIONAL PARK (AREA UNKNOWN)
AB 94-006 BIRTHDAY MOUNTAIN USL	15 FEBRUARY 1994	THE KAAJNU PEOPLE AND THEIR DESCENDANTS INCLUDING THE DESCENDANTS OF TAKATA IN ACCORDANCE WITH ABORIGINAL TRADITION	APPROX 2,386 HA SITUATED ABOUT 42KM NORTH OF COEN, ADJOINING THE NORTHERN BOUNDARY OF ROKEBY NATIONAL PARK AND IN THE VICINITY OF BIRTHDAY MOUNTAIN (SEE ALSO AB 92-011)
AB 94-007 EAST ROKEBY NP (NOW KNOWN AS MUNGKAN KANDJU NP)	28 JULY 1994 SEE ORDER OF LAND TRIBUNAL TO AMEND DATED 02/06/97	THERESA HEINEMANN AND GEORGINA BLANCO ON THEIR OWN BEHALF AND ON BEHALF OF THE SOUTHERN KAAJNU FILE CLOSED – CLAIM WITHDRAWN. SEE ORDER FROM CHAIRPERSON DATED 10/06/97. ALL FUTURE ACTION ON AB96-008	APPROX 145,500 HA BEING THAT PART OF THE NATIONAL PARK EAST OF A LINE RUNNING FROM NEAR TO THE JUNCTION OF THE NORTHERN BOUNDARY OF THE NATIONAL PARK* WITH 10 MILE CREEK, SOUTH-EAST TO THE COEN RIVER, THEN EASTWARD ALONG THE COEN RIVER TO THE EASTERN BOUNDARY OF THE NATIONAL PARK* *NB: NOW KNOWN AS MUNGKAN KANDJU NATIONAL PARK
AB 96-001 BOODJAMULLA (LAWN HILL) NP	20 MARCH 1996	THE MEMBERS (AND THEIR DESCENDANTS) OF THE TRADITIONAL WAANYI TRIBAL ELDERS ABORIGINAL CORPORATION	ABOUT 282,000 HA BEING THE WHOLE OF THE NATIONAL PARK, BEING LOT 7 ON PLAN NPW 502, COUNTIES OF GREGORY, MUELLER AND MORSTONE AND LOCATED NORTH-WEST OF MT ISA.* *NB: NOW DESCRIBED AS LAND CONTAINED IN LOT 17 ON PLAN NPW 627 SITUATED IN THE COUNTIES OF GREGORY, MUELLER AND MORSTONE, CONTAINING AN AREA OF ABOUT 282 000 HA (SL 2003 No. 239 dated 13/09/02).
AB 96-002 IRON RANGE NP	20 MARCH 1996	THE KUUKU YA'U LANGUAGE GROUP AND THEIR DESCENDANTS, BEING THOSE PEOPLE ASSOCIATED WITH THE KUUKU YA'U (NORTHERN KUUKU YA'U DESCENDANTS) AND KANTHANAMPUN (SOUTHERN KUUKU YA'U DESCENDANTS) SUBGROUPS	ABOUT 34,600 HA BEING THE WHOLE OF THE NATIONAL PARK, (NP 8, WEYMOUTH), DESCRIBED AS LOT 8 ON PLAN NPW 118 AND LOCATED ON THE EAST COAST OF CAPE YORK PENINSULA, NEAR WEYMOUTH BAY.

REFERENCE	DATE RECEIVED IN TRIBUNAL	CLAIMANTS	DESCRIPTION OF LAND, LOCALITY AND AREA
AB 96-003 MITCHELL-ALICE RIVERS NP	12 JULY 1996	ALMA WASON, JUDY BRUMBY, ARTHUR ROY, NELSON BRUMBY, DANNY BRUMBY, VICTOR HIGHBURY, JIMMY VICTOR, CHARLES PINDI, IVAN JIMMY, JENNIFER JIMMY, COLIN LAWRENCE, LEFTY YAM, AS TRADITIONAL OWNERS FOR AND ON BEHALF OF THE KUNJEN AND OYKANGAND SPEAKING PEOPLE	ABOUT 37,100 HA BEING THE WHOLE OF THE NATIONAL PARK, (NP 5, KOOLATAH), DESCRIBED AS LOT 5 ON PLAN NPW 41 AND LOCATED ON THE WEST COAST OF CAPE YORK PENINSULA, NEAR KOWANYAMA.
AB 96-004 MOUNT WEBB NP	15 AUGUST 1996	THE DAARRBA WARRA PEOPLE INCLUDING THE FOLLOWING NAMED PERSONS AND THEIR DESCENDANTS: WILLIE MT WEBB (DECEASED), WALTER BOWEN, BEVERLEY BUCHANAN, MAUDI HART, ERNIE BOWEN, MAY DICK (DECEASED), EVELYN MCGREEN, TED BOWEN (DECEASED), LEX BOWEN, RUTH SMALLWOOD (DECEASED) AND BERT SMALLWOOD	ABOUT 417 HA BEING THE WHOLE OF THE NATIONAL PARK, (NP 203, BANKS), DESCRIBED AS LOT 203 ON PLAN NPW 535 AND LOCATED ON THE EAST COAST OF CAPE YORK PENINSULA, NEAR CAPE FLATTERY AND ADJOINING THE WESTERN BOUNDARY OF HOPE VALE ABORIGINAL COMMUNITY.
AB 96-005 BOODJAMULLA (LAWN HILL) NP	15 AUGUST 1996	JAMES TAYLOR WADITJJA, THE KALKADOON DANCERS ABORIGINAL CORPORATION, THE KALKADOON PEOPLE FOR CUSTOMARY LAW AND CULTURE RETENTION AND ALL TRIBAL GROUPS IN THE GULF, MORNINGTON ISLAND AND NORTHERN TERRITORY ASSOCIATED WITH THE DINGO LAW DREAMING CEREMONY	ABOUT 282,000 HA BEING THE WHOLE OF THE NATIONAL PARK, BEING LOT 7 ON PLAN NPW 502, COUNTIES OF GREGORY, MUELLER AND MORSTONE AND LOCATED NORTH-WEST OF MT ISA.* *NB: NOW DESCRIBED AS LAND CONTAINED IN LOT 17 ON PLAN NPW 627 SITUATED IN THE COUNTIES OF GREGORY, MUELLER AND MORSTONE, CONTAINING AN AREA OF ABOUT 282 000 HA (SL 2003 No. 239 dated 13/09/02).
AB 96-006 MORRIS ISLAND AND ELLIS ISLAND USL	30 AUGUST 1996	THE UMPILA PEOPLE	ABOUT 20.52 HECTARES, BEING MORRIS ISLAND (15.6 HA) AND ELLIS ISLAND (4.92 HA) SITUATED IN THE VICINITY OF CAPE SIDMOUTH
AB 96-007 LOT 1 ON PLAN ABL4, COEN USL	4 SEPTEMBER 1996	THE AYAPATHU PEOPLE	ABOUT 1540 HECTARES, BEING LOT 1 ON PLAN ABL 4, COUNTY OF COEN AND LOCATED ABOUT 18 KILOMETRES WEST OF THE TOWNSHIP OF COEN

REFERENCE	DATE RECEIVED IN TRIBUNAL	CLAIMANTS	DESCRIPTION OF LAND, LOCALITY AND AREA
AB 96-008 EASTERN PART OF MUNGKAN KANDJU NP	4 SEPTEMBER 1996	THE MUNGKAN, AYAPATHU AND KAAJNU PEOPLE	THE EASTERN PART OF MUNGKAN KANDJU NATIONAL PARK (FORMERLY KNOWN AS ROKEBY NATIONAL PARK), BEING LOT 22 ON PLAN NPW 146
AB 96-009 AREA B IN LOT 4 ON PLAN NPW531 BEING PART OF CAPE MELVILLE NP	15 OCTOBER 1996	BAGAARRMUGU CLAN INCLUDING CERTAIN NAMED PERSONS AND FAMILIES (RALPH NORMAN, HANS PEARSON, GERHARDT PEARSON, NOEL PEARSON, ALFRED PEARSON, ROSINA NORMAN, JULIE PEARSON, CARLEEN PEARSON, BOB PEARSON, TODD PEARSON, ALYSSA NORMAN)	ABOUT 55,650 HA BEING PART OF CAPE MELVILLE NATIONAL PARK, DESCRIBED AS AREA B IN LOT 4 ON PLAN NPW 531 (PREVIOUSLY DESCRIBED AS PART OF LOT 498 ON PLAN CP865101) SITUATED IN THE COUNTY OF MELVILLE.
AB 96-010 PART OF BOODJAMULLA (LAWN HILL) NP	15 OCTOBER 1996	OPAL ABORIGINAL CORPORATION, ETHEL MAY CLARKE AND THE DESCENDANTS OF SAM AH BOW AND OPAL MAGINMARM OF LOUIE CREEK.	PART OF LAWN HILL NATIONAL PARK DESCRIBED AS LOUIE CREEK AND THE SURROUNDING LAND. THE LAND IS LOCATED NEAR THE CENTRAL PART OF THE PARK ON THE EASTERN BOUNDARY.* *NB: NOW DESCRIBED AS LAND CONTAINED IN LOT 17 ON PLAN NPW 627 SITUATED IN THE COUNTIES OF GREGORY, MUELLER AND MORSTONE, CONTAINING AN AREA OF ABOUT 282 000 HA (SL 2003 No. 239 dated 13/09/02)
AB 96-011 BOODJAMULLA (LAWN HILL) NP	15 OCTOBER 1996	THE MEMBERS AND THEIR DESCENDANTS OF THE BIDUNGGU ABORIGINAL CORPORATION AND THE NORTH GANALANJA ABORIGINAL CORPORATION.	ABOUT 282,000 HA BEING THE WHOLE OF THE NATIONAL PARK, BEING LOT 7 ON PLAN NPW 502, COUNTIES OF GREGORY, MUELLER AND MORSTONE AND LOCATED NORTH-WEST OF MT ISA.* *NB: NOW DESCRIBED AS LAND CONTAINED IN LOT 17 ON PLAN NPW 627 SITUATED IN THE COUNTIES OF GREGORY, MUELLER AND MORSTONE, CONTAINING AN AREA OF ABOUT 282 000 HA (SL 2003 No. 239 dated 13/09/02).

REFERENCE	DATE RECEIVED IN TRIBUNAL	CLAIMANTS	DESCRIPTION OF LAND, LOCALITY AND AREA
AB 96-012 BOODJAMULLA (LAWN HILL) NP	15 OCTOBER 1996	THE WAANYI PEOPLE (REPRESENTED BY MRS INA DONALDSON)	ABOUT 282,000 HA BEING THE WHOLE OF THE NATIONAL PARK, BEING LOT 7 ON PLAN NPW 502, COUNTIES OF GREGORY, MUELLER AND MORSTONE AND LOCATED NORTH-WEST OF MT ISA.* *NB: NOW DESCRIBED AS LAND CONTAINED IN LOT 17 ON PLAN NPW 627 SITUATED IN THE COUNTIES OF GREGORY, MUELLER AND MORSTONE, CONTAINING AN AREA OF ABOUT 282 000 HA (SL 2003 No. 239 dated 13/09/02).
AB 97-001 NIGHT ISLAND USL	19 MARCH 1997	UUTALNGANU PEOPLE, INCLUDING BUT NOT LIMITED TO MEMBERS OF THE SHORT, GIBLET, MARROT AND YEILA FAMILIES.	ABOUT 73.5 HECTARES BEING THE WHOLE OF LOT 11 ON PLAN WMT 42, COUNTY WEYMOUTH AND LOCATED SOUTH-EAST OF LOCKHART RIVER.
AB97-002 PART OF NGALBA BULAL (CEDAR BAY) NP	29 JULY 1997	JALUNJI, KUKU NYUNGKUL AND KUKU YALANJI PEOPLE	ABOUT 5650 HA BEING THE WHOLE OF CEDAR BAY NATIONAL PARK BEING LOT 212 ON PLAN NPW 370, COUNTY OF BANKS AND LOCATED SOUTH OF COOKTOWN
AB 98-001 BOODJAMULLA (LAWN HILL) NP	02 APRIL 1998	PETER NOEL BIRD ON BEHALF OF THE NGUBURINJI (NOOBURINJI) PEOPLE INCLUDING THE BIRD FAMILY, DESCENDANTS OF FRED BURKETOWN	ABOUT 282,000 HA BEING THE WHOLE OF THE NATIONAL PARK, BEING LOT 7 ON PLAN NPW 502, COUNTIES OF GREGORY, MUELLER AND MORSTONE AND LOCATED NORTH-WEST OF MT ISA.* *NB: NOW DESCRIBED AS LAND CONTAINED IN LOT 17 ON PLAN NPW 627 SITUATED IN THE COUNTIES OF GREGORY, MUELLER AND MORSTONE, CONTAINING AN AREA OF ABOUT 282 000 HA (SL 2003 No. 239 dated 13/09/02).
AB 00-01 STARCKE NP	09 AUGUST 2000	MEMBERS OF LOCAL GUUGU YIMIDHIRR CLANS, PARTICULARLY DAARPA, JUUNJU AND NIRRPAN	ABOUT 7,960 HA BEING THE WHOLE OF THE NATIONAL PARK, BEING LOT 215 ON NPW 46, COUNTY OF BANKS, AND LOCATED 25 KILOMETRES WEST OF CAPE FLATTERY AND 35 KILOMETRES NORTH OF HOPE VALE.

REFERENCE	DATE RECEIVED IN TRIBUNAL	CLAIMANTS	DESCRIPTION OF LAND, LOCALITY AND AREA
AB 03-01 BOODJAMULLA (LAWN HILL) NP	10 FEB 2003	THE MINNIE MYBOOGUNDJI FAMILY GROUP: MINNIE'S FIVE DAUGHTERS (ALL DECEASED) THEIR MAIDEN SURNAMES; AH CHOO (VARIOUS SPELLINGS) AND AH SAM WERE SARAH CHONG, BESSIE NING-TRINDLE-TURNER, LORA YAMAGUCCI, JANE AH KIT, MAUDIE KING AND THEIR SURVIVING DESCENDANTS.	ALL LAND CONTAINED IN LOT 17 ON PLAN NPW 627 SITUATED IN THE COUNTIES OF GREGORY, MUELLER AND MORSTONE, CONTAINING AN AREA OF ABOUT 282 000 HA
AB 05-01 BOODJAMULLA (LAWN HILL) NP	16 MAY 2005	THE WAANYI PEOPLE	ALL LAND CONTAINED IN LOT 17 ON PLAN NPW 627 IN THE COUNTIES OF GREGORY, MUELLER AND MORSTONE, CONTAINING AN AREA OF ABOUT 282 000 HA
AB 06-001 ARNOLD ISLETS	14 DECEMBER 2006	MEMBERS OF THE YADHAYKENU & GUDANG PEOPLE	LOTS 8 AND 9 ON SP 161894, DESCRIBED AS ARNOLD ISLETS
AB 06-002 TERN ISLAND	14 DECEMBER 2006	MEMBERS OF THE YADHAYKENU & GUDANG PEOPLE	LOT 7 ON SP 161895, DESCRIBED AS TERN ISLAND
AB 06-003 THOMSON ISLET	14 DECEMBER 2006	MEMBERS OF THE YADHAYKENU & GUDANG PEOPLE	LOT 6 ON SP 161896, DESCRIBED AS THOMSON ISLET
AB 06-004 FLYING FOX ISLAND	14 DECEMBER 2006	MEMBERS OF THE TJUNGUNDJI PEOPLE	LOT 18 ON SP 161887, DESCRIBED AS FLYING FOX ISLAND
AB 06-005 LOW WOODED ISLAND	14 DECEMBER 2006	MEMBERS OF THE CLAN OF THE GUUGU YIMIDHIRR PEOPLE	LOT 1 ON SP 161892, DESCRIBED AS LOW WOODED ISLAND
AB 06-006 NORTH DIRECTION ISLAND	14 DECEMBER 2006	MEMBERS OF THE GUUGU YIMIDHIRR PEOPLE	LOT 31 ON SP 161892, DESCRIBED AS NORTH DIRECTION ISLAND

REFERENCE	DATE RECEIVED IN TRIBUNAL	CLAIMANTS	DESCRIPTION OF LAND, LOCALITY AND AREA
AB 06-007 SOUTH DIRECTION ISLAND	14 DECEMBER 2006	MEMBERS OF THE CLANS OF THE GUUGU YIMIDHIRR PEOPLE	LOT 30 ON SP 161890, DESCRIBED AS SOUTH DIRECTION ISLAND
AB 06-008 WATSON ISLAND	14 DECEMBER 2006	MEMBERS OF THE YIIDHUWARRA PEOPLES	LOT 29 ON SP 161889, DESCRIBED AS WATSON ISLAND
AB 06-009 USL ADJACENT TO MUNGKAN KANDJU NP	14 DECEMBER 2006	MEMBERS OF THE WIK PEOPLE (WITH TRADITIONAL AFFILIATIONS AND HISTORICAL ASSOCIATIONS TO THE MID AND UPPER ARCHER RIVER, UPPER TOMPATEN CREEK AND UPPER KOKIALAH AND MERKUNGA CREEKS, INCLUDING BUT NOT LIMITED TO MEMBERS OF THE LAWRENCE, BRODIE, ARCHER RIVER KEPPEL, PAMBEGAN AND ARCHER RIVER SAVO FAMILIES AND MEMBERS OF THE COMPRABAR, PEINKINNA AND BANDICOOTCHA FAMILIES)	LOT 3 ON SP 161883, STATE LAND ADJACENT TO MUNGKAN KANDJU NATIONAL PARK
AB 06-010 UNNAMED ISLAND – PART OF TURTLE GROUP NP	14 DECEMBER 2006	MEMBERS OF THE DHANLILWARR AND MANGAARWARRA CLANS	PART OF LOT 415 ON NPW 608, BEING AN UNNAMED ISLAND FORMING PART OF TURTLE GROUP NATIONAL PARK
AB 06-011 PIGEON ISLAND USL	21 DECEMBER 2006	MEMBERS OF THE KUUKU YA'U PEOPLE	LOT 22 ON SP 161888 DESCRIBED AS PIGEON ISLAND
AB 06-012 FORBES ISLANDS NP	21 DECEMBER 2006	MEMBER OF THE KUUKU YA'U PEOPLE	LOT 423 ON CROWN PLAN NPW 616, DESCRIBED AS FORBES ISLAND
AB 06-013 PART OF IRON RANGE NP	21 DECEMBER 2006	MEMBERS OF THE KUUKU YA'U PEOPLE	AN AREA OF UNALLOCATED STATE LAND PART OF THE IRON RANGE NATIONAL PARK DESCRIBED AS LOT 46 ON CROWN PLAN NPW 712 (FORMERLY DESCRIBED AS LOT 27 ON WMT 67, LOT 2 ON CROWN PLAN USL 8026, LOT 18 ON CROWN PLAN USL 8026 AND LOT 37 ON CROWN PLAN USL 8026)

REFERENCE	DATE RECEIVED IN TRIBUNAL	CLAIMANTS	DESCRIPTION OF LAND, LOCALITY AND AREA
AB 06-014 KING ISLAND BEING PART OF FLINDERS GROUP NP	21 DECEMBER 2006	MEMBERS OF THE YIIDHUWARRA PEOPLE	FLINDERS GROUP NATIONAL PARK AS LOT 413 ON PLAN NPW 606 CROWN PLAN AP 12349
AB 06-015 PART OF CAPE MELVILLE NP	21 DECEMBER 2006	MEMBERS OF THE FOLLOWING GROUPS: <ul style="list-style-type: none"> • HELEN ROOTSEY'S DESCENT GROUP • MUUNTHIWARRA CLAN GROUP • DAN CHARLIE'S COGNATIC DESCENT GROUP; • CHARLIE CHOOKIE'S COGNATIC DESCENT GROUP; • HARRY MOLE'S COGNATIC DESCENT GROUP; • ALICE NORMANBY'S COGNATIC DESCENT GROUP; • CHARLIE MCGREEN'S COGNATIC DESCENT GROUP; • THE ROSENDALES' COGNATIC DESCENT GROUP; • BARNEY LAURA'S COGNATIC DESCENT GROUP; • MARY CALLAGHAN'S COGNATIC DESCENT GROUP; • JERRY CROWBAR'S COGNATIC DESCENT GROUP; • THE BAGARMUGU CLAN GROUP; • GUUGU WARRA; • GUNDURWARRA CLAN GROUP; • BALNGGARRWARRA CLAN GROUP; • MIDHAKING'S COGNATIC DESCENT GROUP; • BULLFROG'S COGNATIC DESCENT GROUP; • GULGI GALBAY'S COGNATIC DESCENT GROUP; • PEGGY ROOTSEY'S DESCENDANTS; • NHIRBANH CLAN GROUP; • WUNDALWARRA CLAN GROUP; • JUNJUWARRA CLAN GROUP; • GUUGU YIMITHIRR; • LAMALAMA PEOPLE; • YIITHUWARRA PEOPLE. 	PART OF CAPE MELVILLE NATIONAL PARK DESCRIBED AS LOT 2 ON CROWN PLAN AP 12349 AND LOT 5 ON SP 156403
AB 06-016 PART OF LAKEFIELD NP	21 DECEMBER 2006	MEMBERS OF THE LAMALAMA PEOPLE.	PART OF LAKEFIELD NATIONAL PARK DESCRIBED AS LOT 10 ON CROWN PLAN NPW 626

REFERENCE	DATE RECEIVED IN TRIBUNAL	CLAIMANTS	DESCRIPTION OF LAND, LOCALITY AND AREA
AB 06-017 LOW WOODED ISLAND	22 DECEMBER 2006	GORDON CHARLIE ON BEHALF OF THOSE MEMBERS OF THE DINGAAL CLAN GROUP KNOWN AS THE CHARLIE FAMILY WHO ARE DESCENDED FROM THE APICAL ANCESTOR WARRAGAN.	LOW WOODED ISLAND DESCRIBED AS LOT 1 ON SP 161892
AB 06-018 NORTH DIRECTION ISLAND	22 DECEMBER 2006	GORDON CHARLIE ON BEHALF OF THOSE MEMBERS OF THE DINGAAL CLAN GROUP KNOWN AS THE CHARLIE FAMILY WHO ARE DESCENDED FROM THE APICAL ANCESTOR WARRAGAN.	NORTH DIRECTION ISLAND DESCRIBED AS LOT 31 ON SP 161891
AB 06-019 SOUTH DIRECTION ISLAND	22 DECEMBER 2006	GORDON CHARLIE ON BEHALF OF THOSE MEMBERS OF THE DINGAAL CLAN GROUP KNOWN AS THE CHARLIE FAMILY WHO ARE DESCENDED FROM THE APICAL ANCESTOR WARRAGAN.	SOUTH DIRECTION ISLAND DESCRIBED AS LOT 30 ON SP 161890

ADVERTISING VENUES, PARTIES AND HEARING DATES

REFERENCE	ADVERTISING	INSPECTION VENUES	INSPECTION DATES	HEARING DATES STATUS OF PROCEEDING	PARTIES
AB 92-001 AURUKUN USL (WARD RIVER)	GOV GAZETTE 29/05/92 COURIER MAIL 30/05/92 CAIRNS POST 30/05/92 BAUXITE BULLETIN 29/05/92 WIK INANA MAY 92 KOORI MAIL 01/07/92	LAND TRIBUNALS OFFICE AURUKUN SHIRE COUNCIL OFFICE AURUKUN POST OFFICE NAPRANUM COUNCIL OFFICE NANUM WUNGTHIN TRAINING CENTRE	1 JUNE 1992 - 31 JULY 1992	PROCEEDING TERMINATED BY OPERATION OF S.176(2)(c) OF THE ACT	COOK SHIRE COUNCIL
AB 92-002 CAPE MELVILLE NP	GOV GAZETTE 06/06/92 COURIER MAIL 06/06/92 CAIRNS POST 06/06/92 COOKTOWN NEWS 10/06/92 KOORI MAIL 01/07/92	LAND TRIBUNALS OFFICE LANDS SERVICE CENTRE, CAIRNS QUEENSLAND PARKS AND WILDLIFE SERVICE, CAIRNS COOK SHIRE COUNCIL OFFICE ATSIC OFFICE, CAIRNS DFSALA OFFICE, CAIRNS	8 JUNE 1992 - 7 AUGUST 1992	23 AUGUST - 2 SEPTEMBER 1993 COOKTOWN, HOPEVALE HEARING COMPLETED REPORT AND RECOMMENDATIONS TO MINISTER MINISTER HAS DECIDED TO GRANT LAND	COOK SHIRE COUNCIL QUEENSLAND COMMERCIAL FISHERMEN'S ORGANISATION DIRECTOR, NATIONAL PARKS AND WILDLIFE (DELEGATE)
AB 92-003 FLINDERS GROUP NP	GOV GAZETTE 07/08/92 COURIER MAIL 08/08/92 CAIRNS POST 08/08/92 COOKTOWN NEWS 12/08/92 KOORI MAIL 12/08/92	LAND TRIBUNALS OFFICE LANDS SERVICE CENTRE, CAIRNS QUEENSLAND PARKS AND WILDLIFE SERVICE, CAIRNS COOK SHIRE COUNCIL ATSIC OFFICE, CAIRNS DFSALA OFFICE, CAIRNS	10 AUGUST 1992 - 9 OCTOBER 1992	AS ABOVE	COOK SHIRE COUNCIL QUEENSLAND COMMERCIAL FISHERMEN'S ORGANISATION DIRECTOR, NATIONAL PARKS AND WILDLIFE (DELEGATE)

REFERENCE	ADVERTISING	INSPECTION VENUES	INSPECTION DATES	HEARING DATES STATUS OF PROCEEDING	PARTIES
AB 92-004 CLACK ISLAND NP	AS ABOVE	AS ABOVE	AS ABOVE	AS ABOVE	COOK SHIRE COUNCIL QUEENSLAND COMMERCIAL FISHERMEN'S ORGANISATION DIRECTOR, NATIONAL PARKS AND WILDLIFE (DELEGATE)
AB 92-005 ROCKY POINT USL	GOV GAZETTE 21/08/92 COURIER MAIL 22/08/92 CAIRNS POST 22/08/92 COOKTOWN NEWS 26/08/92 KOORI MAIL 22/08/92	AS ABOVE	24 AUGUST 1992 - 23 OCTOBER 1992	AS ABOVE	COOK SHIRE COUNCIL
AB 92-006 BOULDER ROCK USL	AS ABOVE	AS ABOVE	AS ABOVE	AS ABOVE	AS ABOVE
AB 92-007 CAPE ROCK USL	AS ABOVE	AS ABOVE	AS ABOVE	AS ABOVE	AS ABOVE
AB 92-008 HALES ISLAND USL	AS ABOVE	AS ABOVE	AS ABOVE	AS ABOVE	AS ABOVE
AB 92-009 WEDGE ROCKS USL	AS ABOVE	AS ABOVE	AS ABOVE	AS ABOVE	AS ABOVE
AB 92-010 PEPPAN RESERVE	GOV GAZETTE 18/09/92 COURIER MAIL 19/09/92 CAIRNS POST 19/09/92 COOKTOWN NEWS 23/09/92 BAUXITE BULLETIN 25/09/92 KOORI MAIL 23/09/92 WIK INANA OCTOBER 1992	LAND TRIBUNALS OFFICE LANDS SERVICE CENTRE, CAIRNS AURUKUN SHIRE COUNCIL OFFICE COOK SHIRE COUNCIL OFFICE NANUM WUNGTHIN TRAINING CENTRE NAPRANUM COUNCIL OFFICE WEIPA POST OFFICE	21 SEPTEMBER 1992 - 20 NOVEMBER 1992	THIS CLAIM HAS BEEN WITHDRAWN	COMMONWEALTH OF AUSTRALIA TRUSTEES AND ELDERS OF TRANSFERRED LAND

REFERENCE	ADVERTISING	INSPECTION VENUES	INSPECTION DATES	HEARING DATES STATUS OF PROCEEDING	PARTIES
AB 92-011 BIRTHDAY MOUNTAIN USL (SEE ALSO AB 94-006)	GOV GAZETTE 18/09/92 COURIER MAIL 19/09/92 CAIRNS POST 19/09/92 COOKTOWN NEWS 23/09/92 KOORI MAIL 23/09/92	LAND TRIBUNALS OFFICE LANDS SERVICE CENTRE, CAIRNS COOK SHIRE COUNCIL OFFICE COEN POST OFFICE FAMILY SERVICES, COEN YARRABAH ABORIGINAL COUNCIL LOCKHART RIVER ABORIGINAL COUNCIL	21 SEPTEMBER 1992 - 20 NOVEMBER 1992	7 - 11 FEBRUARY 1994 COEN CAIRNS: 28 FEBRUARY - 4 MARCH 1994 14 -18 MARCH 1994 4 - 15 JULY 1994 24 OCTPBER - 4 NOVEMBER 1994 HEARING COMPLETED REPORT AND RECOMMENDATION TO MINISTER DEED OF GRANT ISSUED 25 NOVEMBER 1997	COOK SHIRE COUNCIL CLAIMANTS IN AB 94-006
AB 92-012 SIMPSON DESERT NP	GOV GAZETTE 09/10/92 COURIER MAIL 10/10/92 WESTERN TIMES 15/10/92 NTH WEST COUNTRY 14/10/92 KOORI MAIL 21/10/92 CENTRALIAN ADV 13/10/92 LONGREACH LEADER 16/10/92	LAND TRIBUNALS OFFICE BIRDSVILLE POST OFFICE DIAMANTINA SHIRE COUNCIL DISTRICT LANDS OFFICE, CHARLEVILLE CENTRAL LAND COUNCIL OFFICE, ALICE SPRINGS ABORIGINAL LEGAL RIGHTS MOVEMENT, PORT AUGUSTA DFSIA OFFICE, MT ISA	12 OCTOBER 1992 - 11 DECEMBER 1992	8 - 15 DECEMBER 1993 BIRDSVILLE HEARING COMPLETED REPORT AND RECOMMENDATIONS TO MINISTER MINISTER HAS DECIDED TO GRANT LAND	DIRECTOR, NATIONAL PARKS AND WILDLIFE (DELEGATE) DIAMANTINA SHIRE COUNCIL MESSRS D BROOK AND DG PENN BROOKLANDS PASTORAL CO PTY LTD

REFERENCE	ADVERTISING	INSPECTION VENUES	INSPECTION DATES	HEARING DATES STATUS OF PROCEEDING	PARTIES
AB 92-013 NORTH BARROW ISLAND USL	GOV GAZETTE 08/01/93 COURIER MAIL 09/01/93 CAIRNS POST 09/01/93 COOKTOWN NEWS 13/01/93 KOORI MAIL 13/01/93	LAND TRIBUNALS OFFICE LANDS SERVICE CENTRE, CAIRNS QUEENSLAND PARKS AND WILDLIFE SERVICE, CAIRNS COOK SHIRE COUNCIL OFFICE ATSIC OFFICE, CAIRNS DFSAIA OFFICE, CAIRNS	11 JANUARY 1993 - 12 MARCH 1993	23 AUGUST - 2 SEPTEMBER 1993 COOKTOWN, HOPEVALE HEARING COMPLETED REPORT AND RECOMMENDATIONS TO MINISTER MINISTER HAS DECIDED TO GRANT LAND	COOK SHIRE COUNCIL

REFERENCE	ADVERTISING	INSPECTION VENUES	INSPECTION DATES	HEARING DATES STATUS OF PROCEEDING	PARTIES
AB 93-001 LAKEFIELD NP	GOV GAZETTE 14/05/93 COURIER MAIL 15/05/93 CAIRNS POST 15/05/93 COOKTOWN NEWS 19/05/93 KOORI MAIL 19/05/93	LAND TRIBUNALS OFFICE LANDS SERVICE CENTRE, CAIRNS QUEENSLAND PARKS AND WILDLIFE SERVICE, CAIRNS COOK SHIRE COUNCIL OFFICE ATSIC OFFICE, CAIRNS DFSIA OFFICE, CAIRNS	17 MAY 1993 - 16 JULY 1993	1 - 10 JUNE 1994 COOKTOWN 1 - 15 AUGUST 1994 BIZANT 21 - 25 NOVEMBER 1994 BRISBANE HEARING COMPLETED REPORT AND RECOMMENDATIONS TO MINISTER On 2 June 2010, an area of 70.15 hectares, known as Marina Plains (Rindoparr) (formerly part of Lakefield National Park) was granted as Aboriginal freehold land to the Lama Lama Land Trust. On 22 June 2011, an area of 544,000 hectares (formerly Lakefield National Park) was granted as Aboriginal freehold land to the Rinyirru (Lakefield) Land Trust.	MR J O'SULLIVAN MR RJ NORMAN COOK SHIRE COUNCIL QUEENSLAND COMMERCIAL FISHERMEN'S ORGANISATION DIRECTOR, NATIONAL PARKS AND WILDLIFE (DELEGATE) MS ANNA KANAK MS JENNIFER MONDORA CATTLEMEN'S UNION TD AND S SHEPHARD QUEENSLAND SPORT AND RECREATIONAL FISHING COUNCIL INC MJ AND CF SHEPHARD FW SHEPHARD AND OTHERS HELICOPTER ASSOCIATION OF AUSTRALIA INC

REFERENCE	ADVERTISING	INSPECTION VENUES	INSPECTION DATES	HEARING DATES STATUS OF PROCEEDING	PARTIES
<p>AB 93-002 CLIFF ISLANDS NP</p>	<p>GOV GAZETTE 21/05/93 COURIER MAIL 22/05/93 CAIRNS POST 22/05/93 COOKTOWN NEWS 26/05/93 KOORI MAIL 02/06/93</p>	<p>LAND TRIBUNALS OFFICE LANDS SERVICE CENTRE, CAIRNS QUEENSLAND PARKS AND WILDLIFE SERVICE, CAIRNS COOK SHIRE COUNCIL OFFICE ATSIC OFFICE, CAIRNS DFSAIA OFFICE, CAIRNS</p>	<p>24 MAY 1993 - 23 JULY 1993</p>	<p>1 - 10 JUNE 1994 COOKTOWN</p> <p>1 - 15 AUGUST 1994 BIZANT</p> <p>21 - 25 NOVEMBER 1994 BRISBANE</p> <p>HEARING COMPLETED</p> <p>REPORT AND RECOMMENDATIONS TO MINISTER</p> <p>MINISTER HAS DECIDED TO GRANT LAND</p> <p>On 29 April 2010, an area of 37.8 hectares (formerly three islands making up Cliff Islands National Park) was granted as Aboriginal freehold land to the Lama Lama Land Trust</p>	<p>COOK SHIRE COUNCIL DIRECTOR, NATIONAL PARKS AND WILDLIFE (DELEGATE) DR DR HILL</p>

REFERENCE	ADVERTISING	INSPECTION VENUES	INSPECTION DATES	HEARING DATES STATUS OF PROCEEDING	PARTIES
AB 93-003 WUNBUWARRA- BANANA CREEK USL	GOV GAZETTE 03/12/93 COURIER MAIL 04/12/93 CAIRNS POST 04/12/93 COOKTOWN NEWS 08/12/93 KOORI MAIL 08/12/93	LAND TRIBUNALS OFFICE LANDS SERVICE CENTRE, CAIRNS QUEENSLAND PARKS AND WILDLIFE SERVICE, CAIRNS COOK SHIRE COUNCIL OFFICE ABORIGINAL COMMUNITY COUNCIL, WUJAL WUJAL ATSIC OFFICE, CAIRNS DFSIA OFFICE, CAIRNS	6 DECEMBER 1993 - 11 FEBRUARY 1994	9 - 13 SEPTEMBER 1994 WUJAL WUJAL HEARING COMPLETED REPORT AND RECOMMENDATIONS TO MINISTER On 22 June 2010, an area of 6,004 hectares (Banana Creek) was granted as Aboriginal freehold land to the Wunbuwarra Banana Creek Land Trust.	COOK SHIRE COUNCIL
AB 94-001 TEN ISLANDS NEAR CAPE GRENVILLE USL	GOV GAZETTE 28/01/94 COURIER MAIL 29/01/94 CAIRNS POST 29/01/94 COOKTOWN NEWS 02/02/94 KOORI MAIL 09/02/94	LAND TRIBUNALS OFFICE LANDS SERVICE CENTRE, CAIRNS QUEENSLAND PARKS AND WILDLIFE SERVICE, CAIRNS COOK SHIRE COUNCIL OFFICE BAMAGA POST OFFICE LOCKHART RIVER POST OFFICE ATSIC OFFICE, CAIRNS DFSIA OFFICE, CAIRNS	31 JANUARY 1994 - 1 APRIL 1994	6 - 13 DECEMBER 1996 LOCKHART RIVER 12 - 14 FEBRUARY 1997 CAIRNS HEARING COMPLETED REPORT AND RECOMMENDATIONS TO MINISTER DEED OF GRANT ISSUED 21 SEPTEMBER 2000	MR GA WELLARD, REGIONAL DIRECTOR, FAR NORTH REGION, QUEENSLAND PARKS AND WILDLIFE SERVICES MR TE BREEN* PACIFIC MINING LIMITED* PORTS CORPORATION OF QUEENSLAND COOK SHIRE COUNCIL *PARTIES LATER WITHDREW FROM PROCEEDINGS

REFERENCE	ADVERTISING	INSPECTION VENUES	INSPECTION DATES	HEARING DATES STATUS OF PROCEEDING	PARTIES
AB 94-002 JARDINE RIVER NP	GOV GAZETTE 18/02/94 COURIER MAIL 19/02/94 CAIRNS POST 19/02/94 KOORI MAIL 23/02/94	LAND TRIBUNALS OFFICE LANDS SERVICE CENTRE, CAIRNS QUEENSLAND PARKS AND WILDLIFE SERVICE, CAIRNS COOK SHIRE COUNCIL OFFICE BAMAGA POST OFFICE LOCKHART RIVER POST OFFICE ATSIC OFFICE, CAIRNS DFSALA OFFICE, CAIRNS INJINOO COMMUNITY COUNCIL	21 FEBRUARY 1994 - 22 APRIL 1994	PROCEEDING TERMINATED BY OPERATION OF S.176(2)(c) OF THE ACT	COOK SHIRE COUNCIL MR GA WELLARD, REGIONAL DIRECTOR, FAR NORTH REGION, QUEENSLAND PARKS AND WILDLIFE SERVICES
AB 94-003 ARCHER BEND NP PART ROKEBY NP (NOW KNOWN AS MUNGKAN KANDJU NP)	GOV GAZETTE 11/03/94 COURIER MAIL 12/03/94 CAIRNS POST 12/03/94 COOKTOWN NEWS 16/03/94 KOORI MAIL 12/03/94	LAND TRIBUNALS OFFICE LANDS SERVICE CENTRE, CAIRNS QUEENSLAND PARKS AND WILDLIFE SERVICE, CAIRNS DFSALA OFFICE, CAIRNS ATSIC OFFICE, CAIRNS DFSALA OFFICE, COEN COEN POST OFFICE AURUKUN SHIRE COUNCIL OFFICE, AURUKUN POST OFFICE COOK SHIRE COUNCIL OFFICE NANUM WUNGTHIN TRAINING CENTRE NAPRANUM COUNCIL OFFICE WEIPA POST OFFICE	14 MARCH 1994 - 13 MAY 1994	27 JULY - 7 AUGUST 1998 COEN 14 OCTOBER - 18 OCTOBER 1998 COEN 9 MARCH - 11 MARCH 1999 CAIRNS HEARING COMPLETED REPORT AND RECOMMENDATIONS TO MINISTER DEED OF GRANT ISSUED 22 MAY 2012	COOK SHIRE COUNCIL MR GA WELLARD, REGIONAL DIRECTOR, FAR NORTH REGION, QUEENSLAND PARKS AND WILDLIFE SERVICES ATSIC EVROY ENTERPRISES PTY LTD

REFERENCE	ADVERTISING	INSPECTION VENUES	INSPECTION DATES	HEARING DATES STATUS OF PROCEEDING	PARTIES
AB 94-004 LAKEFIELD NP TIDAL LANDS	GOV GAZETTE 25/03/94 COURIER MAIL 26/03/94 CAIRNS POST 26/03/94 COOKTOWN NEWS 30/03/94 KOORI MAIL 06/04/94	LAND TRIBUNALS OFFICE LANDS SERVICE CENTRE, CAIRNS QUEENSLAND PARKS AND WILDLIFE SERVICE, CAIRNS COOK SHIRE COUNCIL OFFICE ATSIC OFFICE, CAIRNS DFSAlA OFFICE, CAIRNS LAURA POST OFFICE, LAURA	21 MARCH 1994 - 20 MAY 1994	1 - 10 JUNE 1994 COOKTOWN 1 - 16 AUGUST 1994 BIZANT 21 - 25 NOVEMBER 1994 BRISBANE HEARING COMPLETED REPORT AND RECOMMENDATIONS TO MINISTER DEED OF GRANT ISSUED 22 JUNE 2011	COOK SHIRE COUNCIL DIRECTOR, NATIONAL PARKS AND WILDLIFE (DELEGATE) QUEENSLAND COMMERCIAL FISHERMEN'S ORGANISATION
AB 94-005 CAPE MELVILLE NP TIDAL LANDS	GAZETTE 06/05/94 COURIER MAIL 07/05/94 CAIRNS POST 07/05/94 COOKTOWN NEWS 11/05/94 KOORI MAIL 11/05/94	LAND TRIBUNALS OFFICE LANDS SERVICE CENTRE, CAIRNS COOK SHIRE COUNCIL OFFICE ATSIC OFFICE, CAIRNS DFSAlA OFFICE, CAIRNS	09 MAY 1994 - 08 JULY 1994	PROCEEDING TERMINATED BY OPERATION OF S.176(2)(c) OF THE ACT	QUEENSLAND COMMERCIAL FISHERMAN'S ORGANISATION COOK SHIRE COUNCIL

REFERENCE	ADVERTISING	INSPECTION VENUES	INSPECTION DATES	HEARING DATES STATUS OF PROCEEDING	PARTIES
AB 94-006 BIRTHDAY MOUNTAIN USL (SEE ALSO AB 92-011)	GOV GAZETTE 11/03/94 COURIER MAIL 12/03/94 CAIRNS POST 12/03/94 COOKTOWN NEWS 16/03/94 KOORI MAIL 23/03/94	LAND TRIBUNALS OFFICE LANDS SERVICE CENTRE, CAIRNS COOK SHIRE COUNCIL OFFICE COEN POST OFFICE, COEN YARRABAH ABORIGINAL COUNCIL, YARRABAH LOCKHART RIVER ABORIGINAL COUNCIL, LOCKHART RIVER	14 MARCH 1994 - 13 MAY 1994	4 - 15 JULY 1994 CAIRNS 24 OCTOBER - 4 NOVEMBER 1994 HEARING COMPLETED REPORT AND RECOMMENDATION TO MINISTER DEED OF GRANT ISSUED 25 NOVEMBER 1997	COOK SHIRE COUNCIL CLAIMANTS IN AB 92-011
AB 94-007 EAST ROKEBY NP (NOW KNOWN AS MUNGKAN KANDJU NP)	GOV GAZETTE 05/08/94 COURIER MAIL 06/08/94 CAIRNS POST 06/08/94 COOKTOWN NEWS 10/08/94 KOORI MAIL 10/08/94	LAND TRIBUNALS OFFICE LANDS SERVICE CENTRE, CAIRNS QUEENSLAND PARKS AND WILDLIFE SERVICE, CAIRNS DFSALA OFFICE, CAIRNS ATSIC OFFICE, CAIRNS DFSALA OFFICE, COEN AURUKUN SHIRE COUNCIL OFFICE, COOK SHIRE COUNCIL OFFICE NANUM WUNGTHIN TRAINING CENTRE NAPRANUM COUNCIL OFFICE WEIPA POST OFFICE	8 AUGUST 1994 - 7 OCTOBER 1994	CLAIM WITHDRAWN FILE CLOSED ALL FUTURE ACTION ON AB 96-008	MEMBERS OF A GROUP OF KANJU ABORIGINAL PEOPLE COOK SHIRE COUNCIL MR GA WELLARD, REGIONAL DIRECTOR, FAR NORTH REGION, QUEENSLAND PARKS AND WILDLIFE SERVICES CIVIL AVIATION AUTHORITY EVROY ENTERPRISES PTY LTD

REFERENCE	ADVERTISING	INSPECTION VENUES	INSPECTION DATES	HEARING DATES STATUS OF PROCEEDING	PARTIES
AB 96-001 BOODJAMULLA (LAWN HILL) NP	<p>GOV GAZETTE 29/03/96 COURIER MAIL 30/03/96 T'VILLE BULLETIN 30/03/96 NORTH QLD REGISTER 11/04/96 NORTH WEST STAR 12/04/96 QLD LAND RIGHTS 29/04/96 KOORI MAIL 10/04/96</p>	<p>LAND TRIBUNALS OFFICE DNR SERVICE CENTRE, TOWNSVILLE DNR SERVICE CENTRE, CLONCURRY QUEENSLAND PARKS AND WILDLIFE SERVICE, MT ISA ATSIC OFFICE, TOWNSVILLE OATSIA, TOWNSVILLE</p> <p>LAND TRIBUNALS OFFICE DNR & M, TOWNSVILLE DNR & M, CLONCURRY ENVIRONMENTAL PROTECTION AGENCY, MT ISA</p>	1 APRIL 1996 - 31 MAY 1996	NOT HEARD	<p>BURKE SHIRE COUNCIL MOUNT ISA CITY COUNCIL REGIONAL DIRECTOR (NORTHERN) QUEENSLAND PARKS & WILDLIFE SERVICES JAMES TAYLOR AND THE KALKADOON DANCERS ABORIGINAL CORPORATION AAT KING'S TOURS PTY LTD MR AND MRS CJ HAWKINS GULF GORGES PTY LTD MR AND MRS OLIVE BURKETOWN BRANCH, AGFORCE GREGORY DOWNS HOTEL</p>
AB 96-002 IRON RANGE NP	<p>GOV GAZETTE 29/03/96 COURIER MAIL 30/03/96 COOKTOWN NEWS 10/04/96 CAIRNS POST 30/03/96 QLD LAND RIGHTS 29/04/96 KOORI MAIL 10/04/96</p>	<p>LAND TRIBUNALS OFFICE DNR SERVICE CENTRE, CAIRNS QUEENSLAND PARKS AND WILDLIFE SERVICE, CAIRNS OATSIA, CAIRNS ATSIC OFFICE, CAIRNS COOK SHIRE COUNCIL OFFICE LOCKHART RIVER COMMUNITY CENTRE</p>	1 APRIL 1996 - 31 MAY 1996	<p>28 JULY - 8 AUGUST 1997 LOCKHART RIVER</p> <p>3 NOVEMBER – 5 NOVEMBER 1997 CAIRNS</p> <p>HEARING COMPLETED</p> <p>REPORT AND RECOMMENDATIONS TO MINISTER</p> <p>LAND GRANTED 28 JULY 2011</p>	<p>COOK SHIRE COUNCIL REGIONAL DIRECTOR, FAR NORTHERN REGION, QUEENSLAND PARKS AND WILDLIFE SERVICES K AND B UHLENHUT</p>

REFERENCE	ADVERTISING	INSPECTION VENUES	INSPECTION DATES	HEARING DATES STATUS OF PROCEEDING	PARTIES
AB 96-003 MITCHELL-ALICE RIVERS NP	GOV GAZETTE 19/07/96 COURIER MAIL 20/07/96 T'VILLE BULLETIN 20/07/96 NORM CHRONICLE 02/08/96 KOORI MAIL 31/07/96 CAIRNS POST 20/07/96	LAND TRIBUNALS OFFICE DNR SERVICE CENTRE, CAIRNS QUEENSLAND PARKS AND WILDLIFE SERVICE, CAIRNS OATSLA, CAIRNS ATSIC OFFICE, CAIRNS CARPENTARIA SHIRE COUNCIL OFFICE KOWANYAMA COMMUNITY CENTRE PALM ISLAND COMMUNITY CENTRE	22 JULY 1996 - 20 SEPT 1996	13 OCTOBER - 16 OCTOBER 1999 AJAMP AMPUNGK (EMU YARD) AND KOWANYAMA HEARING COMPLETED REPORT AND RECOMMENDATIONS TO MINISTER On 23 October 2009, an area of 38,170 ha (formerly Mitchell-Alice Rivers National Park) was granted as Aboriginal freehold land to the Errk Oykangand National Park Land Trust.	REGIONAL SERVICE DIRECTOR, (NORTHERN), QUEENSLAND PARKS & WILDLIFE SERVICES, WILLALA PASTORAL COMPANY
AB 96-004 MOUNT WEBB NP	GOV GAZETTE 06/09/96 COURIER MAIL 07/09/96 COOKTOWN NEWS 07/09/96 CAIRNS POST 07/09/96 QLD LAND RIGHTS 12/09/96 KOORI MAIL 06/09/96	LAND TRIBUNALS OFFICE DNR SERVICE CENTRE, CAIRNS QUEENSLAND PARKS AND WILDLIFE SERVICE, CAIRNS OATSLA, CAIRNS ATSIC OFFICE, CAIRNS COOK SHIRE COUNCIL OFFICE HOPE VALE COMMUNITY CENTRE PALM ISLAND COMMUNITY CENTRE GUNGARDE ABORIGINAL CENTRE	9 SEPTEMBER 1996 - 8 NOVEMBER 1996	PROCEEDING TERMINATED BY OPERATION OF S.176(2)(c) OF THE ACT	COOK SHIRE COUNCIL A/REGIONAL DIRECTOR, FAR NORTHERN REGION, QUEENSLAND PARKS AND WILDLIFE SERVICES, MEMBERS OF A GROUP OF DAARRBWARRA PEOPLE

REFERENCE	ADVERTISING	INSPECTION VENUES	INSPECTION DATES	HEARING DATES STATUS OF PROCEEDING	PARTIES
AB 96-005 BOODJAMULLA (LAWN HILL) NP	GOV GAZETTE 30/08/96 COURIER MAIL 31/08/96 T'VILLE BULLETIN 31/08/96 NORTH QLD REGISTER 05/09/96 NORTH WEST STAR 02/09/96 QLD LAND RIGHTS Sept 96 KOORI MAIL 11/09/96	LAND TRIBUNALS OFFICE DNR SERVICE CENTRE, TOWNSVILLE DNR SERVICE CENTRE, CLONCURRY QUEENSLAND PARKS AND WILDLIFE SERVICE, MT ISA ATSIC OFFICE, TOWNSVILLE OATSIA, TOWNSVILLE	2 SEPTEMBER 1996 - 1 NOVEMBER 1996	WITHDRAWN	
AB 96-006 MORRIS ISLAND AND ELLIS ISLAND USL	GOV GAZETTE 06/09/96 COURIER MAIL 07/09/96 COOKTOWN NEWS 12/09/96 CAIRNS POST 07/09/96 QLD LAND RIGHTS 06/09/96 KOORI MAIL 11/06/96	LAND TRIBUNALS OFFICE DNR SERVICE CENTRE, CAIRNS QUEENSLAND PARKS AND WILDLIFE SERVICE, CAIRNS OATSIA, CAIRNS ATSIC OFFICE, CAIRNS COOK SHIRE COUNCIL OFFICE HOPE VALE COMMUNITY CENTRE PALM ISLAND COMMUNITY CENTRE GUNGARDE ABORIGINAL CENTRE UMAGICO ABORIGINAL CENTRE COEN REGIONAL ABORIGINAL CENTRE	9 SEPTEMBER 1996 - 8 NOVEMBER 1996	PROCEEDING TERMINATED BY OPERATION OF S.176(2)(c) OF THE ACT	COOK SHIRE COUNCIL

REFERENCE	ADVERTISING	INSPECTION VENUES	INSPECTION DATES	HEARING DATES STATUS OF PROCEEDING	PARTIES
AB 96-007 LOT 1 ON PLAN ABL4, COEN USL (UNALLOCATED STATE LAND, NEAR LOCHINVAR PASTORAL HOLDING)	GOV GAZETTE 13/09/96 COURIER MAIL 14/09/96 COOKTOWN NEWS 19/09/96 CAIRNS POST 14/09/96 QLD LAND RIGHTS Nov 96 KOORI MAIL 25/09/96	LAND TRIBUNALS OFFICE DNR SERVICE CENTRE, CAIRNS QUEENSLAND PARKS AND WILDLIFE SERVICE, CAIRNS OATSIA, CAIRNS ATSIC OFFICE, CAIRNS COOK SHIRE COUNCIL OFFICE GUNGARDE ABORIGINAL CENTRE COEN REGIONAL ABORIGINAL CENTRE AURUKUN SHIRE COUNCIL OFFICE NUNUM TRAINING CENTRE NAPRANUM COUNCIL OFFICE LOCKHART RIVER COMMUNITY CENTRE	16 SEPTEMBER 1996 - 15 NOVEMBER 1996	27 JULY - 7 AUGUST 1998 COEN 14 OCTOBER - 18 OCTOBER 1998 COEN 9 MARCH - 11 MARCH 1999 CAIRNS HEARING COMPLETED REPORT AND RECOMMENDATIONS TO MINISTER On 22 June 2011, an area of 1,722 hectares (formerly unallocated State land) was granted as Aboriginal freehold land to the Wunthulpu Aboriginal Land Trust.	COOK SHIRE COUNCIL

REFERENCE	ADVERTISING	INSPECTION VENUES	INSPECTION DATES	HEARING DATES STATUS OF PROCEEDING	PARTIES
AB 96-008 EASTERN PART OF MUNGKAN KANDJU NP (FORMERLY ROKEBY NP)	GOV GAZETTE 13/09/96 COURIER MAIL 04/09/96 COOKTOWN NEWS 19/09/96 CAIRNS POST 14/09/96 QLD LAND RIGHTS Nov 96 KOORI MAIL 25/09/96	LAND TRIBUNALS OFFICE DNR SERVICE CENTRE, CAIRNS QUEENSLAND PARKS AND WILDLIFE SERVICE, CAIRNS OATSIA, CAIRNS ATSIC OFFICE, CAIRNS COOK SHIRE COUNCIL OFFICE GUNGARDE ABORIGINAL CENTRE COEN REGIONAL ABORIGINAL CENTRE AURUKUN SHIRE COUNCIL OFFICE NUNUM TRAINING CENTRE NAPRANUM COUNCIL OFFICE LOCKHART RIVER COMMUNITY CENTRE	16 SEPTEMBER 1996 - 15 NOVEMBER 1996	27 JULY - 7 AUGUST 1998 COEN 14 OCTOBER - 18 OCTOBER 1998 COEN 9 MARCH - 11 MARCH 1999 CAIRNS HEARING COMPLETED REPORT AND RECOMMENDATIONS TO MINISTER DEED OF GRANT ISSUED 22 MAY 2012	COOK SHIRE COUNCIL A/REGIONAL DIRECTOR, FAR NORTH REGION, QUEENSLAND PARKS AND WILDLIFE SERVICES EVROY ENTERPRISES PTY LTD AIR SERVICES AUSTRALIA
AB 96-009 AREA B IN LOT 4 ON PLAN NPW531 BEING PART OF CAPE MELVILLE NP	GOV GAZETTE 25/10/96 COURIER MAIL 26/10/96 COOKTOWN NEWS 26/10/96 CAIRNS POST 26/10/96 QLD LAND RIGHTS 01/11/96 KOORI MAIL 06/11/96	LAND TRIBUNALS OFFICE DNR SERVICE CENTRE, CAIRNS QUEENSLAND PARKS AND WILDLIFE SERVICE, CAIRNS OATSIA, CAIRNS ATSIC OFFICE, CAIRNS COOK SHIRE COUNCIL OFFICE HOPE VALE COMMUNITY CENTRE PALM ISLAND COMMUNITY CENTRE GUNGARDE ABORIGINAL CENTRE	28 OCTOBER 1996 - 10 JANUARY 1996	PROCEEDING TERMINATED BY OPERATION OF S.176(2)(c) OF THE ACT	COOK SHIRE COUNCIL A/REGIONAL DIRECTOR, FAR NORTH REGION, QUEENSLAND PARKS AND WILDLIFE SERVICES
AB 96-010 PART OF BOODJAMULLA (LAWN HILL) NP	NOT ADVERTISED	NOT APPLICABLE	NOT APPLICABLE	THIS CLAIM HAS BEEN WITHDRAWN	

REFERENCE	ADVERTISING	INSPECTION VENUES	INSPECTION DATES	HEARING DATES STATUS OF PROCEEDING	PARTIES
AB 96-011 BOODJAMULLA (LAWN HILL) NP	NOT ADVERTISED	NOT APPLICABLE	NOT APPLICABLE	CONSOLIDATED WITH 1ST CLAIM (SEE AB 96-001)	SEE PARTIES TO AB 96-001
AB 96-012 BOODJAMULLA (LAWN HILL) NP	NOT ADVERTISED	NOT APPLICABLE	NOT APPLICABLE	CONSOLIDATED WITH 1ST CLAIM (SEE AB 96-001)	SEE PARTIES TO AB 96-001
AB 97-001 NIGHT ISLAND USL	GOV GAZETTE 27/03/97 COURIER MAIL 05/04/97 COOKTOWN NEWS 03/04/97 CAIRNS POST 29/03/97 KOORI MAIL 09/04/97	LAND TRIBUNALS OFFICE DNR SERVICE CENTRE, CAIRNS QUEENSLAND PARKS AND WILDLIFE SERVICE, CAIRNS OATSIA, CAIRNS ATSIC OFFICE, CAIRNS COOK SHIRE COUNCIL OFFICE HOPE VALE COMMUNITY CENTRE PALM ISLAND COMMUNITY CENTRE GUNGARDE ABORIGINAL CENTRE LOCKHART RIVER COMMUNITY CENTRE UMAGICO ABORIGINAL CENTRE COEN REGIONAL ABORIGINAL CENTRE	1 APRIL 1997 - 30 MAY 1997	PROCEEDING TERMINATED BY OPERATION OF S.176(2)(c) OF THE ACT	COOK SHIRE COUNCIL

REFERENCE	ADVERTISING	INSPECTION VENUES	INSPECTION DATES	HEARING DATES STATUS OF PROCEEDING	PARTIES
AB97-002 PART OF NGALBA BULAL (CEDAR BAY) NP	GOV GAZETTE 08/08/97 COURIER MAIL 09/08/97 COOKTOWN NEWS 14/08/97 CAIRNS POST 09/08/97 KOORI MAIL 13/08/97 LAND RIGHTS QLD 11/08/97	LAND TRIBUNALS OFFICE DNR SERVICE CENTRE, CAIRNS QUEENSLAND PARKS AND WILDLIFE SERVICE, CAIRNS OATSIA, CAIRNS ATSIC OFFICE, CAIRNS COOK SHIRE COUNCIL OFFICE HOPE VALE COMMUNITY CENTRE PALM ISLAND COMMUNITY CENTRE GUNGARDE ABORIGINAL CENTRE LOCKHART RIVER COMMUNITY CENTRE WUJAL WUJAL COMMUNITY CENTRE COEN REGIONAL ABORIGINAL CENTRE	8 AUGUST 1997 - 10 OCTOBER 1997	PROCEEDING TERMINATED BY OPERATION OF S.176(2)(c) OF THE ACT	COOK SHIRE COUNCIL REGIONAL DIRECTOR, FAR NORTH REGION, QUEENSLAND PARKS AND WILDLIFE SERVICES
AB 98-001 BOODJAMULLA (LAWN HILL) NP	NOT ADVERTISED	NOT APPLICABLE	NOT APPLICABLE	NOT HEARD	SEE PARTIES TO AB 96-001
AB 00-01 STARCKE NP	GOV GAZETTE 18/08/00 COURIER MAIL 19/08/00 CAIRNS POST 19/08/00 COOKTOWN NEWS 24/08/00 KOOR MAIL 23/08/00	LAND TRIBUNALS OFFICE DNR SERVICE CENTRE, CAIRNS QUEENSLAND PARKS & WILDLIFE SERVICES OATSIA, CAIRNS ATSIC OFFICE, CAIRNS COOK SHIRE COUNCIL OFFICE HOPE VALE ABORIGINAL COUNCIL OFFICE GUNGARDE ABORIGINAL CORPORATION, COOKTOWN	21 AUGUST 2000 - 27 OCTOBER 2000	19 - 20 AUGUST 2003 24 OCTOBER 2006 HEARING COMPLETED REPORT AND RECOMMENDATIONS TO MINISTER	COOK SHIRE COUNCIL, REGIONAL SERVICE DIRECTOR (NORTHERN) ENVIRONMENT PROTECTION AGENCY
AB 03-01 BOODJAMULLA (LAWN HILL) NP	NOT ADVERTISED	NOT APPLICABLE	NOT APPLICABLE	NOT HEARD	SEE PARTIES TO AB 96-001

REFERENCE	ADVERTISING	INSPECTION VENUES	INSPECTION DATES	HEARING DATES STATUS OF PROCEEDING	PARTIES
AB 05-01 BOODJAMULLA (LAWN HILL) NP	GOV GAZETTE 15/07/05 COURIER MAIL 15/07/05 NORTH WEST STAR 15/07/05 KOORI MAIL 13/07/05 ALL CURRENT CLAIMS – AB 96-001, AB 98-001, AB 03-01 AND AB 05-01 ADVERTISED	LAND TRIBUNALS OFFICE STATE GOVERNMENT BUILDING, TOWNSVILLE DNR&M, CLONCURRY ENVIRONMENTAL PROTECTION AGENCY, MT ISA	18 JULY 2005 - 23 SEPTEMBER 2005	NOT HEARD	SEE PARTIES TO AB 96-001
AB 06-001 ARNOLD ISLETS	GOV GAZETTE 03/07/07 COURIER MAIL 04/08/07 CAIRNS POST 04/08/07	LAND TRIBUNALS OFFICE DNR&W, CAIRNS COOK SHIRE COUNCIL, COOKTOWN	6 AUGUST 2007 - 12 OCTOBER 2007	PROCEEDING TERMINATED BY OPERATION OF S.176(2)(c) OF THE ACT	COOK SHIRE COUNCIL
AB 06-002 TERN ISLAND	GOV GAZETTE 03/07/07 COURIER MAIL 04/08/07 CAIRNS POST 04/08/07	LAND TRIBUNALS OFFICE DNR&W, CAIRNS COOK SHIRE COUNCIL, COOKTOWN	6 AUGUST 2007 - 12 OCTOBER 2007	PROCEEDING TERMINATED BY OPERATION OF S.176(2)(c) OF THE ACT	COOK SHIRE COUNCIL
AB 06-003 THOMSON ISLET	GOV GAZETTE 03/07/07 COURIER MAIL 04/08/07 CAIRNS POST 04/08/07	LAND TRIBUNALS OFFICE DNR&W, CAIRNS COOK SHIRE COUNCIL, COOKTOWN	6 AUGUST 2007 - 12 OCTOBER 2007	PROCEEDING TERMINATED BY OPERATION OF S.176(2)(c) OF THE ACT	COOK SHIRE COUNCIL
AB 06-004 FLYING FOX ISLAND	GOV GAZETTE 03/07/07 COURIER MAIL 04/08/07 CAIRNS POST 04/08/07	LAND TRIBUNALS OFFICE DNR&W, CAIRNS COOK SHIRE COUNCIL, COOKTOWN	6 AUGUST 2007 - 12 OCTOBER 2007	PROCEEDING TERMINATED BY OPERATION OF S.176(2)(c) OF THE ACT	COOK SHIRE COUNCIL
AB 06-005 LOW WOODED ISLAND	GOV GAZETTE 03/07/07 COURIER MAIL 04/08/07 CAIRNS POST 04/08/07	LAND TRIBUNALS OFFICE DNR&W, CAIRNS COOK SHIRE COUNCIL, COOKTOWN	6 AUGUST 2007 - 12 OCTOBER 2007	PROCEEDING TERMINATED BY OPERATION OF S.176(2)(c) OF THE ACT	COOK SHIRE COUNCIL

REFERENCE	ADVERTISING	INSPECTION VENUES	INSPECTION DATES	HEARING DATES STATUS OF PROCEEDING	PARTIES	
AB 06-006 NORTH DIRECTION ISLAND	GOV GAZETTE COURIER MAIL CAIRNS POST	03/07/07 04/08/07 04/08/07	LAND TRIBUNALS OFFICE DNR&W, CAIRNS COOK SHIRE COUNCIL, COOKTOWN	6 AUGUST 2007 - 12 OCTOBER 2007	PROCEEDING TERMINATED BY OPERATION OF S.176(2)(e) OF THE ACT	COOK SHIRE COUNCIL
AB 06-007 SOUTH DIRECTION ISLAND	GOV GAZETTE COURIER MAIL CAIRNS POST	03/07/07 04/08/07 04/08/07	LAND TRIBUNALS OFFICE DNR&W, CAIRNS COOK SHIRE COUNCIL, COOKTOWN	6 AUGUST 2007 - 12 OCTOBER 2007	PROCEEDING TERMINATED BY OPERATION OF S.176(2)(e) OF THE ACT	COOK SHIRE COUNCIL
AB 06-008 WATSON ISLAND	GOV GAZETTE COURIER MAIL CAIRNS POST	03/07/07 04/08/07 04/08/07	LAND TRIBUNALS OFFICE DNR&W, CAIRNS COOK SHIRE COUNCIL, COOKTOWN	6 AUGUST 2007 - 12 OCTOBER 2007	PROCEEDING TERMINATED BY OPERATION OF S.176(2)(e) OF THE ACT	COOK SHIRE COUNCIL
AB 06-009 USL ADJACENT TO MUNGKAN KANDJU NP	GOV GAZETTE COURIER MAIL CAIRNS POST	03/07/07 04/08/07 04/08/07	LAND TRIBUNALS OFFICE DNR&W, CAIRNS COOK SHIRE COUNCIL, COOKTOWN	6 AUGUST 2007 - 12 OCTOBER 2007	PROCEEDING TERMINATED BY OPERATION OF S.176(2)(e) OF THE ACT	COOK SHIRE COUNCIL
AB 06-010 UNNAMED ISLAND – PART OF TURTLE GROUP NP	GOV GAZETTE COURIER MAIL CAIRNS POST	03/07/07 04/08/07 04/08/07	LAND TRIBUNALS OFFICE DNR&W, CAIRNS COOK SHIRE COUNCIL, COOKTOWN	6 AUGUST 2007 - 12 OCTOBER 2007	PROCEEDING TERMINATED BY OPERATION OF S.176(2)(e) OF THE ACT	COOK SHIRE COUNCIL
AB 06-011 PIGEON ISLAND USL	GOV GAZETTE COURIER MAIL CAIRNS POST	03/07/07 04/08/07 04/08/07	LAND TRIBUNALS OFFICE DNR&W, CAIRNS COOK SHIRE COUNCIL, COOKTOWN	6 AUGUST 2007 - 12 OCTOBER 2007	PROCEEDING TERMINATED BY OPERATION OF S.176(2)(e) OF THE ACT	COOK SHIRE COUNCIL
AB 06-012 FORBES ISLANDS NP	GOV GAZETTE COURIER MAIL CAIRNS POST	03/07/07 04/08/07 04/08/07	LAND TRIBUNALS OFFICE DNR&W, CAIRNS COOK SHIRE COUNCIL, COOKTOWN	6 AUGUST 2007 - 12 OCTOBER 2007	PROCEEDING TERMINATED BY OPERATION OF S.176(2)(e) OF THE ACT	COOK SHIRE COUNCIL

REFERENCE	ADVERTISING	INSPECTION VENUES	INSPECTION DATES	HEARING DATES STATUS OF PROCEEDING	PARTIES	
AB 06-013 PART OF IRON RANGE NP	GOV GAZETTE COURIER MAIL CAIRNS POST	03/07/07 04/08/07 04/08/07	LAND TRIBUNALS OFFICE DNR&W, CAIRNS COOK SHIRE COUNCIL, COOKTOWN	6 AUGUST 2007 - 12 OCTOBER 2007	PROCEEDING TERMINATED BY OPERATION OF S.176(2)(c) OF THE ACT	COOK SHIRE COUNCIL
AB 06-014 KING ISLAND BEING PART OF FLINDERS GROUP NP	GOV GAZETTE COURIER MAIL CAIRNS POST	03/07/07 04/08/07 04/08/07	LAND TRIBUNALS OFFICE DNR&W, CAIRNS COOK SHIRE COUNCIL, COOKTOWN	6 AUGUST 2007 - 12 OCTOBER 2007	PROCEEDING TERMINATED BY OPERATION OF S.176(2)(c) OF THE ACT	COOK SHIRE COUNCIL
AB 06-015 PART OF CAPE MELVILLE NP	GOV GAZETTE COURIER MAIL CAIRNS POST	03/07/07 04/08/07 04/08/07	LAND TRIBUNALS OFFICE DNR&W, CAIRNS COOK SHIRE COUNCIL, COOKTOWN	6 AUGUST 2007 - 12 OCTOBER 2007	PROCEEDING TERMINATED BY OPERATION OF S.176(2)(c) OF THE ACT	COOK SHIRE COUNCIL
AB 06-016 PART OF LAKEFIELD NP	GOV GAZETTE COURIER MAIL CAIRNS POST	03/07/07 04/08/07 04/08/07	LAND TRIBUNALS OFFICE DNR&W, CAIRNS COOK SHIRE COUNCIL, COOKTOWN	6 AUGUST 2007 - 12 OCTOBER 2007	PROCEEDING TERMINATED BY OPERATION OF S.176(2)(c) OF THE ACT	COOK SHIRE COUNCIL
AB 06-017 LOW WOODDED ISLAND	GOV GAZETTE COURIER MAIL CAIRNS POST	03/07/07 04/08/07 04/08/07	LAND TRIBUNALS OFFICE DNR&W, CAIRNS COOK SHIRE COUNCIL, COOKTOWN	6 AUGUST 2007 - 12 OCTOBER 2007	PROCEEDING TERMINATED BY OPERATION OF S.176(2)(c) OF THE ACT	COOK SHIRE COUNCIL
AB 06-018 NORTH DIRECTION ISLAND	GOV GAZETTE COURIER MAIL CAIRNS POST	03/07/07 04/08/07 04/08/07	LAND TRIBUNALS OFFICE DNR&W, CAIRNS COOK SHIRE COUNCIL, COOKTOWN	6 AUGUST 2007 - 12 OCTOBER 2007	PROCEEDING TERMINATED BY OPERATION OF S.176(2)(c) OF THE ACT	COOK SHIRE COUNCIL
AB 06-019 SOUTH DIRECTION ISLAND	GOV GAZETTE COURIER MAIL CAIRNS POST	03/07/07 04/08/07 04/08/07	LAND TRIBUNALS OFFICE DNR&W, CAIRNS COOK SHIRE COUNCIL, COOKTOWN	6 AUGUST 2007 - 12 OCTOBER 2007	PROCEEDING TERMINATED BY OPERATION OF S.176(2)(c) OF THE ACT	COOK SHIRE COUNCIL

Aboriginal Land Tribunal
Annual Report
2012-2013

Aboriginal Land Tribunal
Level 8, 363 George Street
Brisbane QLD 4000
Australia
GPO Box 5266
Brisbane QLD 4001

Telephone: (07) 3247 9268
Facsimile: (07) 3247 4635
